

















**Vanderhoof Rural Official Community Plan Bylaw No. 1963, 2021
SCHEDULE "C" - ECOLOGICAL AND WILDLIFE VALUES MAP**



Produced by the Regional District of Bulkley-Nechako
Date: 10/12/2021
Scale: 1:100,510

I hereby certify that this is Schedule "C" of Bylaw No. 1963, 2021

Corporate Administrator _____ Date Nov 18/21

Legend

LRMP Ecosystem Description	Other Wildlife/Ecosystem Features	Other Features
 Multi-Value Emphasis Zone	 Ungulate Winter Range	 Electoral Area Boundary
 Protected Resource Development Emphasis Zone	 Provincial Parks	 District Lots
 Settlement/Agriculture Zone	 Important Bird Areas	 Municipalities
 Special Resource Zone		 Railways
		 Roads
		 Rivers & Streams
		 Wetland
		 Lakes & Rivers