

Zoning Bylaw 1800, 2020

Schedule "B" Zoning Map Series Electoral Area "G"

Produced by the Regional District of Bulkley-Nechako

Zoning

- | | | |
|---|---|--------------------------------------|
| Single Family Residential (R1) | Small Holdings (H1) | Strata Resort Commercial (C4) |
| Multi-Family Residential (R2) | Small Holdings - Additional Dwelling (H1A) | Light Industrial (M1) |
| Waterfront Residential 1 (R3) | Small Holdings - Industrial Shop (H1B) | Light Industrial - Contracting (M1A) |
| Waterfront Residential 2 (R4) | Large Holdings (H2) | Heavy Industrial (M2) |
| Country Residential (R5) | Agricultural (Aq1) | Agricultural Industry (M3) |
| Rural Residential (R6) | Rural Resource (RR1) | Civic/Institutional (P1) |
| Manufactured Home Park (R7) | General Commercial (C1) | Special Civic/Institutional (P1A) |
| Hudson Bay Mountain Recreational Residential (R8) | Local Commercial (C1A) | Recreation (P2) |
| Hudson Bay Mountain Single Family Residential (R9) | Highway Commercial (C2) | Special Recreation (P2A) |
| Hudson Bay Mountain Multiple Family Residential (R10) | Highway Commercial - Manufactured Home Dealer (C2A) | Airport (A1) |
| Bare Land Strata Residential (R11) | Tourist Commercial (C3) | Wind Farm (WF) |

Other Features


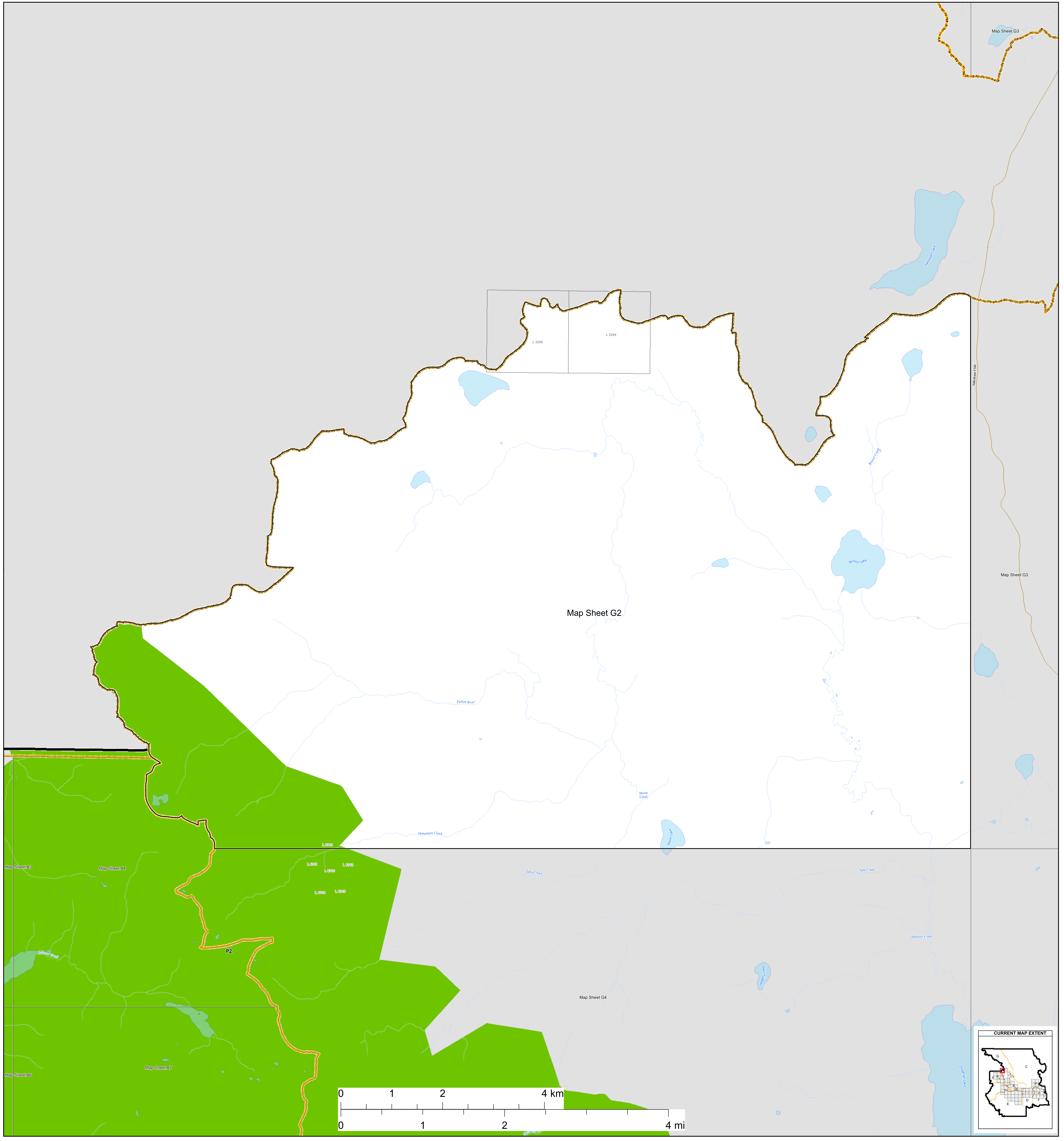
- Municipalities
- Electoral Areas
- Cadastre
- Federal Indian Reserves

Transportation

- Street
- Highway
- Ferry
- FSR
- Secondary Road
- Railroad

REV	DESCRIPTION	DATE	APPROVED	SHEETS AFFECTED	REVISIONS
1	Amendment 1973	Apr 24 2022		1 (G Index), 12 (012)	
2	Amendment 1999	Jul 13 2023		1 (G Index), 14 (014)	

I hereby certify that this is Schedule "B" of Bylaw No. 1800, 2020 (Electoral Area "G" map book)
 Corporate Administrator *July 13, 2023*



Zoning Bylaw 1800, 2020

Schedule "B"

Zoning Map Series

Electoral Area "G"


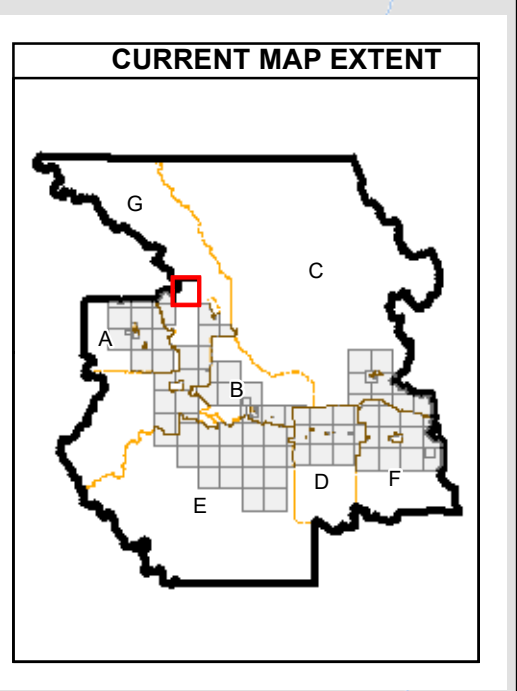
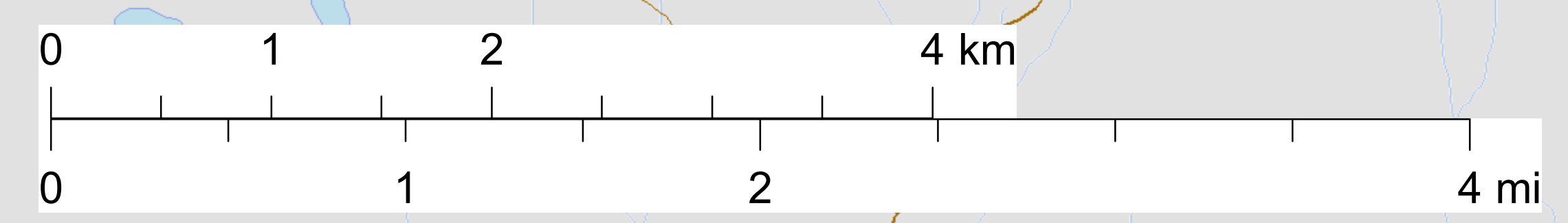
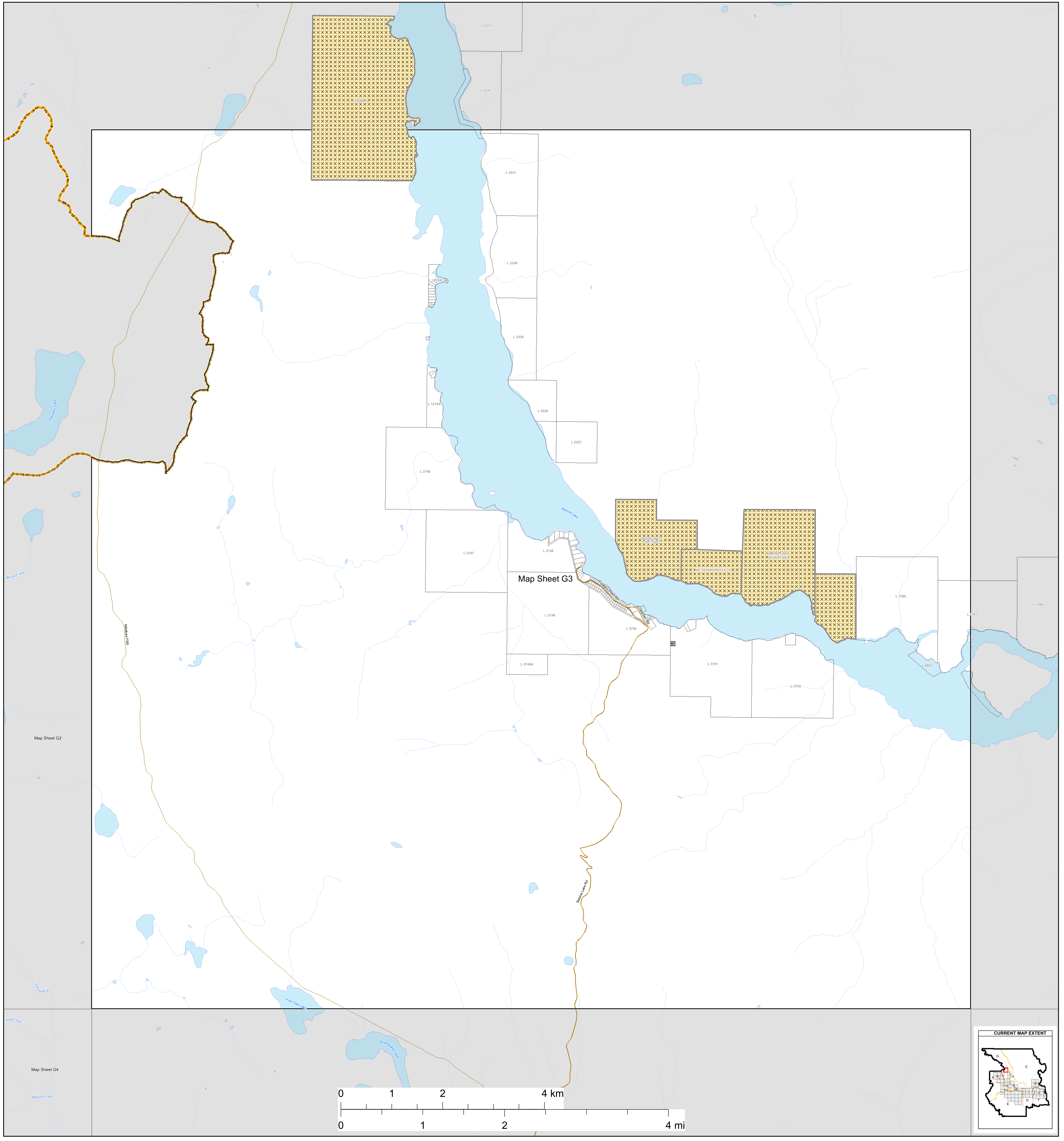
- Zoning**
- Single Family Residential (R1)
 - Small Holdings (H1)
 - Strata Resort Commercial (C4)
 - Multiple Family Residential (R2)
 - Small Holdings - Additional Dwelling (H1A)
 - Light Industrial (M1)
 - Waterfront Residential I (R3)
 - Small Holdings - Industrial Shop (H1B)
 - Light Industrial - Contracting (M1A)
 - Waterfront Residential II (R4)
 - Large Holdings (H2)
 - Heavy Industrial (M2)
 - Country Residential (R5)
 - Agricultural (Ag1)
 - Agricultural Industry (M3)
 - Rural Residential (R6)
 - Rural Resource (RR1)
 - Civic/Institutional (P1)
 - Manufactured Home Park (R7)
 - General Commercial (C1)
 - Special Civic/Institutional (P1A)
 - Hudson Bay Mountain Recreational Residential (R8)
 - Local Commercial (C1A)
 - Recreation (P2)
 - Hudson Bay Mountain Single Family Residential (R9)
 - Highway Commercial (C2)
 - Special Recreation (P2A)
 - Hudson Bay Mountain Multiple Family Residential (R10)
 - Highway Commercial - Manufactured Home Dealer (C2A)
 - Airport (A1)
 - Bare Land Strata Residential (R11)
 - Tourist Commercial (C3)
 - Wind Farm (WF)

- Other Features**
- Municipalities
 - Electoral Areas
 - Cadastral
 - Federal Indian Reserves
- Transportation**
- Street
 - Highway
 - Ferry
 - FSR
 - Secondary Road
 - Railways

REVISES

REV	DESCRIPTION	DATE	APPROVED

Produced by the Regional District of Bulkley-Nechako



Zoning Bylaw 1800, 2020
Schedule "B"
Zoning Map Series
Electoral Area "G"

Zoning

- Single Family Residential (R1)
- Multiple Family Residential (R2)
- Waterfront Residential I (R3)
- Waterfront Residential II (R4)
- Country Residential (R5)
- Rural Residential (R6)
- Manufactured Home Park (R7)
- Hudson Bay Mountain Recreational Residential (R8)
- Hudson Bay Mountain Single Family Residential (R9)
- Hudson Bay Mountain Multiple Family Residential (R10)
- Bare Land Strata Residential (R11)
- Small Holdings (H1)
- Small Holdings - Additional Dwelling (H1A)
- Small Holdings - Industrial Shop (H1B)
- Large Holdings (H2)
- Agricultural (Ag1)
- Rural Resource (RR1)
- General Commercial (C1)
- Local Commercial (C1A)
- Highway Commercial (C2)
- Highway Commercial - Manufactured Home Dealer (C2A)
- Tourist Commercial (C3)
- Strata Resort Commercial (C4)
- Light Industrial (M1)
- Light Industrial - Contracting (M1A)
- Heavy Industrial (M2)
- Agricultural Industry (M3)
- Civic/Institutional (P1)
- Special Civic/Institutional (P1A)
- Recreation (P2)
- Special Recreation (P2A)
- Airport (A1)
- Wind Farm (WF)

Other Features

- Municipalities
- Electoral Areas
- Cadastral
- Federal Indian Reserves

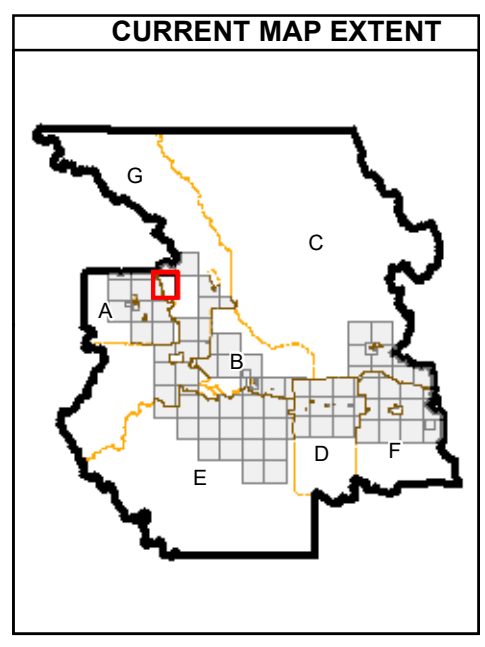
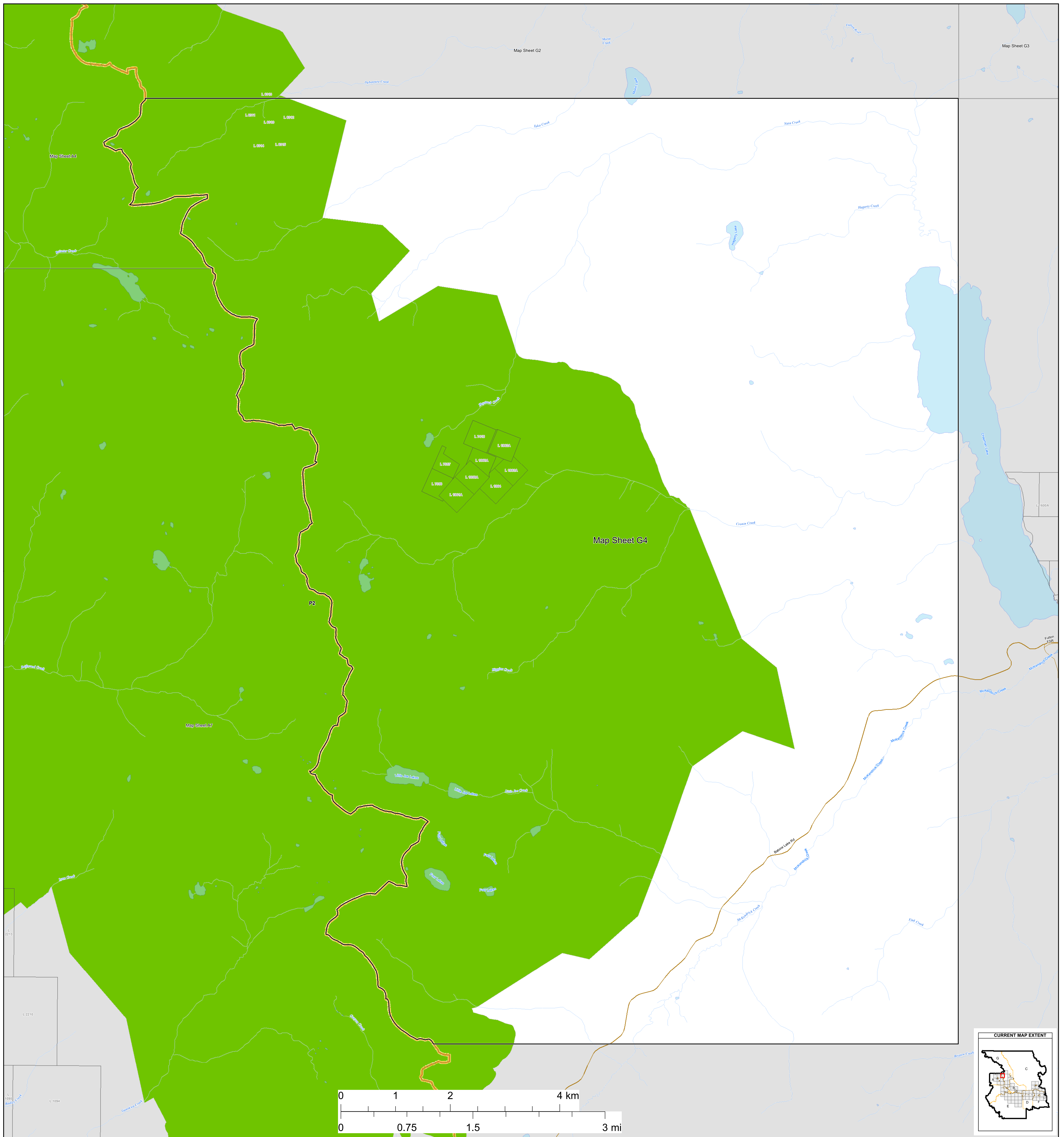
Transportation

- Street
- Highway
- Ferry
- FSR
- Secondary Road
- Railways

REVISEMENTS			
REV	DESCRIPTION	DATE	APPROVED

Bulkley-Nechako Regional District
 Planning Department
 2020-09-01
 1800-2020-01-01

Produced by the Regional District of Bulkley-Nechako



Zoning Bylaw 1800, 2020

Schedule "B"

Zoning Map Series

Electoral Area "G"

Produced by the Regional District of Bulkley-Nechako

Zoning

- Single Family Residential (R1)
- Multiple Family Residential (R2)
- Waterfront Residential I (R3)
- Waterfront Residential II (R4)
- Country Residential (R5)
- Rural Residential (R6)
- Manufactured Home Park (R7)
- Hudson Bay Mountain Recreational Residential (R8)
- Hudson Bay Mountain Single Family Residential (R9)
- Hudson Bay Mountain Multiple Family Residential (R10)
- Bare Land Strata Residential (R11)
- Small Holdings (H1)
- Small Holdings - Additional Dwelling (H1A)
- Small Holdings - Industrial Shop (H1B)
- Large Holdings (H2)
- Agricultural (Ag1)
- Rural Resource (RR1)
- General Commercial (C1)
- Local Commercial (C1A)
- Highway Commercial (C2)
- Highway Commercial - Manufactured Home Dealer (C2A)
- Tourist Commercial (C3)
- Strata Resort Commercial (C4)
- Light Industrial (M1)
- Light Industrial - Contracting (M1A)
- Heavy Industrial (M2)
- Agricultural Industry (M3)
- Civic/Institutional (P1)
- Special Civic/Institutional (P1A)
- Recreation (P2)
- Special Recreation (P2A)
- Airport (A1)
- Wind Farm (WF)

Other Features

- Municipalities
- Electoral Areas
- Coastline
- Federal Indian Reserves

Transportation

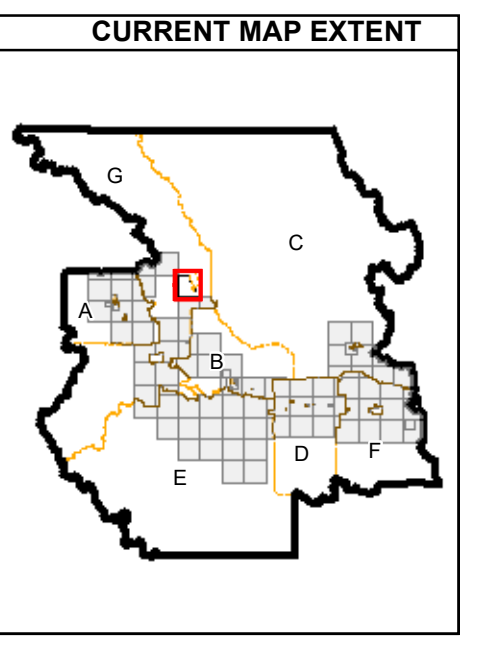
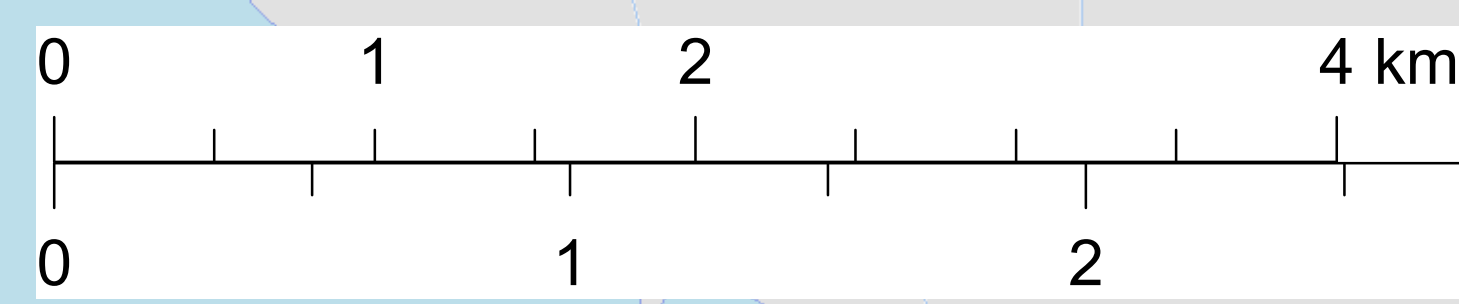
- Street
- Highway
- Ferry
- FSR
- Secondary Road
- Railways

REVISECTIONS			
REV	DESCRIPTION	DATE	APPROVED

Map Sheet G3

Map Sheet G5

Map Sheet G6



Zoning Bylaw 1800, 2020
Schedule "B"
Zoning Map Series
Electoral Area "G"

Produced by the Regional District of Bulkley-Nechako

Zoning

- Single Family Residential (R1)
- Multiple Family Residential (R2)
- Waterfront Residential I (R3)
- Waterfront Residential II (R4)
- Country Residential (R5)
- Rural Residential (R6)
- Manufactured Home Park (R7)
- Hudson Bay Mountain Recreational Residential (R8)
- Hudson Bay Mountain Single Family Residential (R9)
- Hudson Bay Mountain Multiple Family Residential (R10)
- Bare Land Strata Residential (R11)

Other Features

- Municipalities
- Electoral Areas
- Cadastral
- Federal Indian Reserves

- Small Holdings (H1)
- Small Holdings - Additional Dwelling (H1A)
- Small Holdings - Industrial Shop (H1B)
- Large Holdings (H2)
- Agricultural (Ag1)
- Rural Resource (RR1)
- General Commercial (C1)
- Local Commercial (C1A)
- Highway Commercial (C2)
- Highway Commercial - Manufactured Home Dealer (C2A)
- Tourist Commercial (C3)

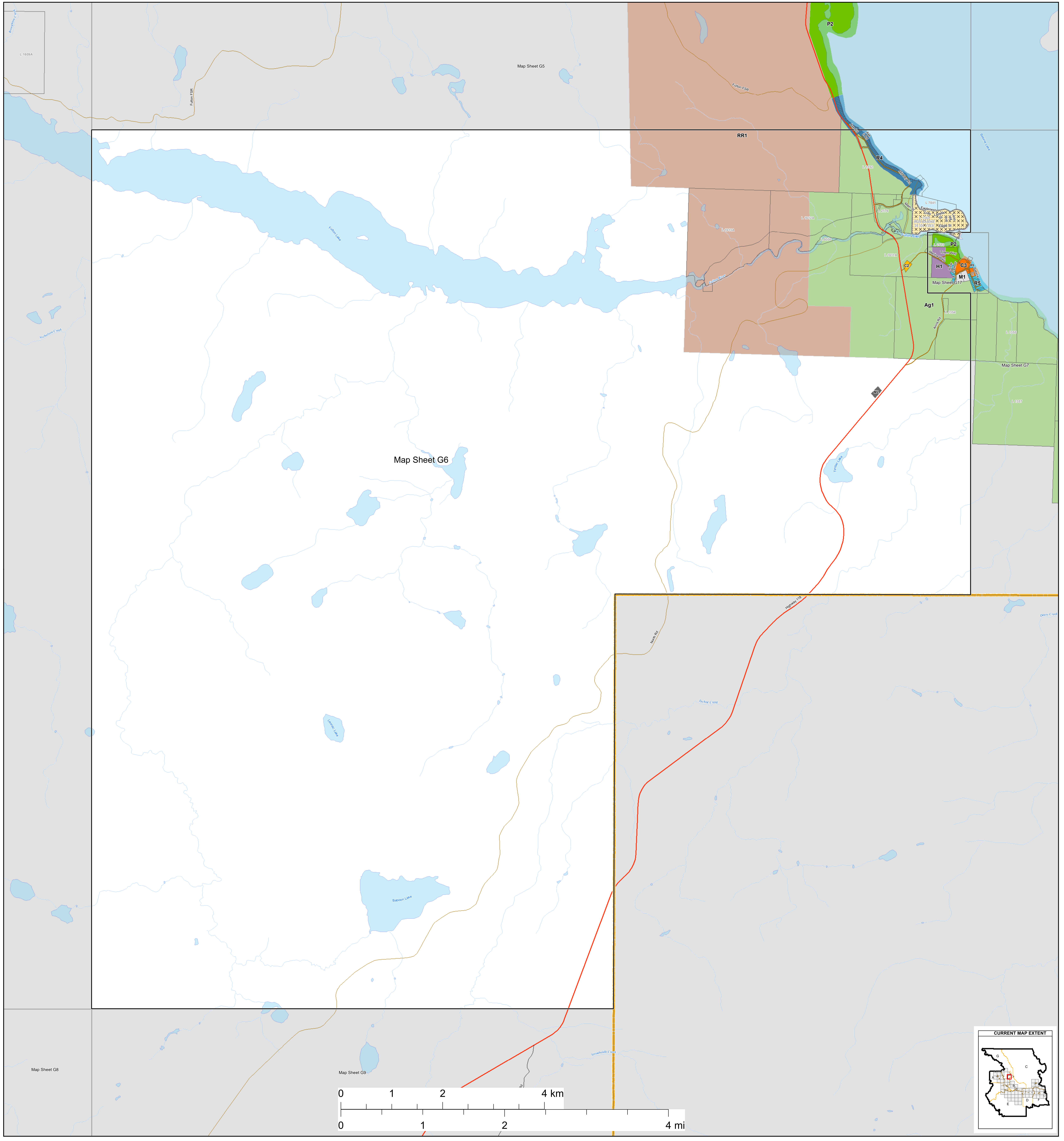
Transportation

- Street
- Highway
- Ferry
- FSR
- Secondary Road
- Railways

- Strata Resort Commercial (C4)
- Light Industrial (M1)
- Light Industrial - Contracting (M1A)
- Heavy Industrial (M2)
- Agricultural Industry (M3)
- Civic/Institutional (P1)
- Special Civic/Institutional (P1A)
- Recreation (P2)
- Special Recreation (P2A)
- Airport (A1)
- Wind Farm (WF)

REVISEMENTS

REV	DESCRIPTION	DATE	APPROVED



Zoning Bylaw 1800, 2020
Schedule "B"
Zoning Map Series
Electoral Area "G"

Zoning

- Single Family Residential (R1)
- Multiple Family Residential (R2)
- Waterfront Residential I (R3)
- Waterfront Residential II (R4)
- Country Residential (R5)
- Rural Residential (R6)
- Manufactured Home Park (R7)
- Hudson Bay Mountain Recreational Residential (R8)
- Hudson Bay Mountain Single Family Residential (R9)
- Hudson Bay Mountain Multiple Family Residential (R10)
- Bare Land Strata Residential (R11)
- Small Holdings (H1)
- Small Holdings - Additional Dwelling (H1A)
- Small Holdings - Industrial Shop (H1B)
- Large Holdings (H2)
- Agricultural (Ag1)
- Rural Resource (RR1)
- General Commercial (C1)
- Local Commercial (C1A)
- Highway Commercial (C2)
- Highway Commercial - Manufactured Home Dealer (C2A)
- Tourist Commercial (C3)
- Strata Resort Commercial (C4)
- Light Industrial (M1)
- Light Industrial - Contracting (M1A)
- Heavy Industrial (M2)
- Agricultural Industry (M3)
- Civic/Institutional (P1)
- Special Civic/Institutional (P1A)
- Recreation (P2)
- Special Recreation (P2A)
- Airport (A1)
- Wind Farm (WF)

Other Features


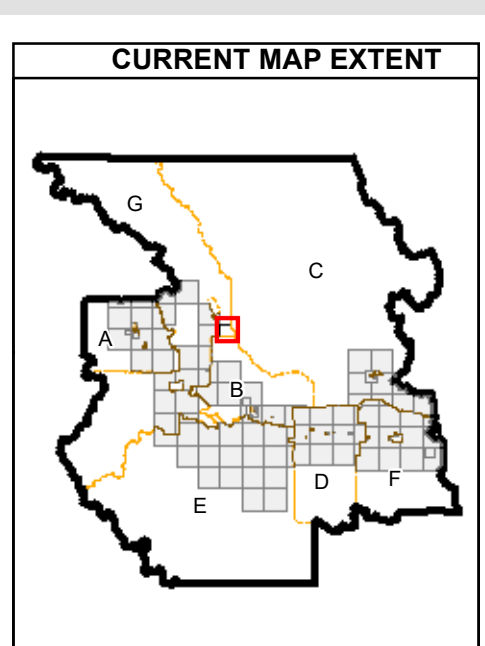
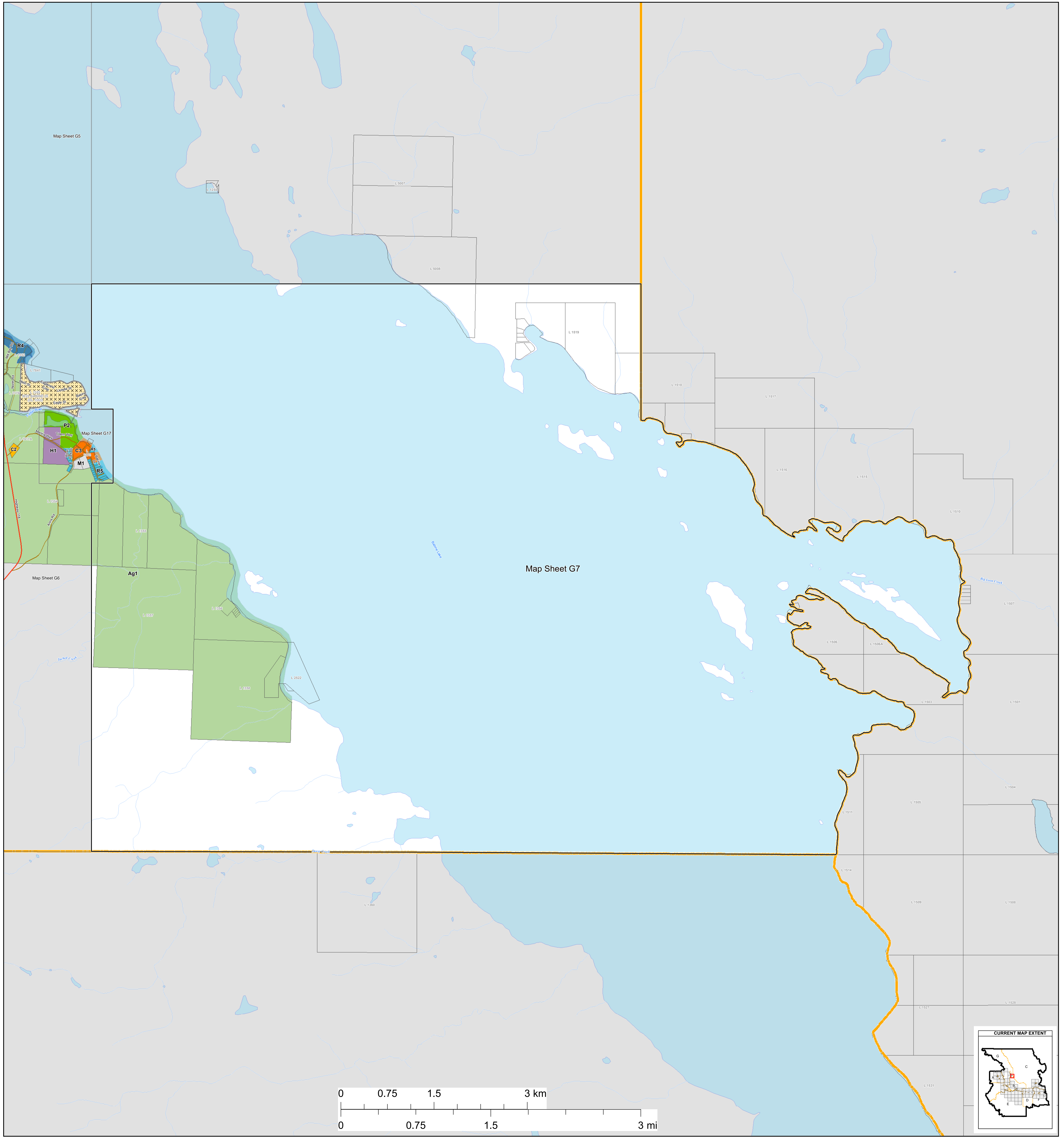
- Municipalities
- Electoral Areas
- Cadastral
- Federal Indian Reserves

Transportation

- Street
- Highway
- Ferry
- FSR
- Secondary Road
- Railways

REVISEMENTS			
REV	DESCRIPTION	DATE	APPROVED

Produced by the Regional District of Bulkley-Nechako



Zoning Bylaw 1800, 2020

Schedule "B"

Zoning Map Series

Electoral Area "G"

Zoning

- Single Family Residential (R1)
- Multiple Family Residential (R2)
- Waterfront Residential I (R3)
- Waterfront Residential II (R4)
- Country Residential (R5)
- Rural Residential (R6)
- Manufactured Home Park (R7)
- Hudson Bay Mountain Recreational Residential (R8)
- Hudson Bay Mountain Single Family Residential (R9)
- Hudson Bay Mountain Multiple Family Residential (R10)
- Bare Land Strata Residential (R11)
- Small Holdings (H1)
- Small Holdings - Additional Dwelling (H1A)
- Small Holdings - Industrial Shop (H1B)
- Large Holdings (H2)
- Agricultural (Ag1)
- Rural Resource (RR1)
- General Commercial (C1)
- Local Commercial (C1A)
- Highway Commercial (C2)
- Highway Commercial - Manufactured Home Dealer (C2A)
- Tourist Commercial (C3)
- Strata Resort Commercial (C4)
- Light Industrial (M1)
- Light Industrial - Contracting (M1A)
- Heavy Industrial (M2)
- Agricultural Industry (M3)
- Civic/Institutional (P1)
- Special Civic/Institutional (P1A)
- Recreation (P2)
- Special Recreation (P2A)
- Airport (A1)
- Wind Farm (WF)

Other Features

- Municipalities
- Electoral Areas
- Cadastral
- Federal Indian Reserves


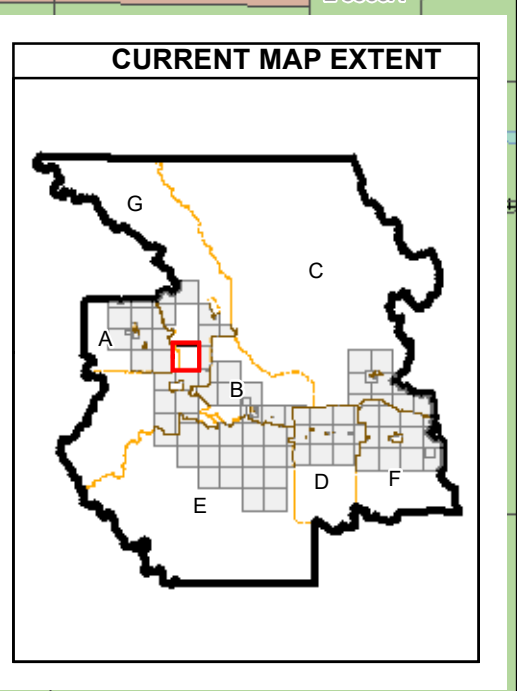
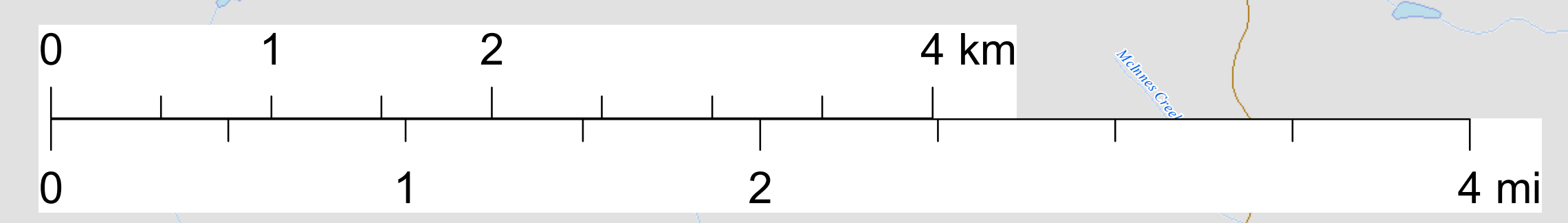
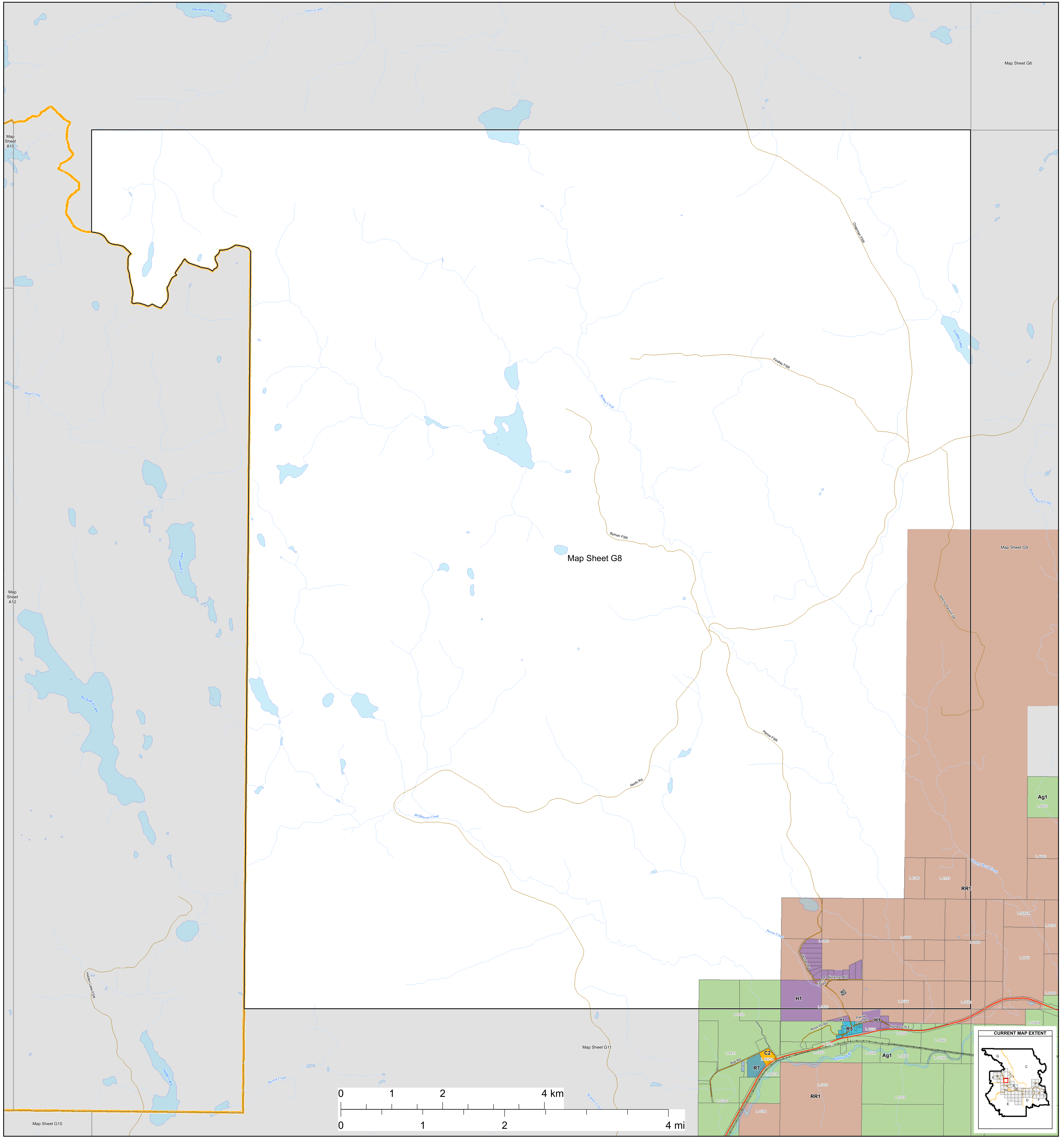
Transportation

- Street
- Highway
- Ferry
- FSR
- Secondary Road
- Railways

REVISIONS			
REV	DESCRIPTION	DATE	APPROVED

Bulkley-Nechako Regional District
 Planning Department
 2020

Produced by the Regional District of Bulkley-Nechako



Zoning Bylaw 1800, 2020
Schedule "B"
Zoning Map Series
Electoral Area "G"

Zoning

- Single Family Residential (R1)
- Small Holdings (H1)
- Strata Resort Commercial (C4)
- Multiple Family Residential (R2)
- Small Holdings - Additional Dwelling (H1A)
- Light Industrial (M1)
- Waterfront Residential I (R3)
- Small Holdings - Industrial Shop (H1B)
- Light Industrial - Contracting (M1A)
- Waterfront Residential II (R4)
- Large Holdings (H2)
- Heavy Industrial (M2)
- Country Residential (R5)
- Agricultural (Ag1)
- Agricultural Industry (M3)
- Rural Residential (R6)
- Rural Resource (RR1)
- Civic/Institutional (P1)
- Manufactured Home Park (R7)
- General Commercial (C1)
- Special Civic/Institutional (P1A)
- Hudson Bay Mountain Recreational Residential (R8)
- Local Commercial (C1A)
- Recreation (P2)
- Hudson Bay Mountain Single Family Residential (R9)
- Highway Commercial (C2)
- Special Recreation (P2A)
- Hudson Bay Mountain Multiple Family Residential (R10)
- Highway Commercial - Manufactured Home Dealer (C2A)
- Airport (A1)
- Bare Land Strata Residential (R11)
- Tourist Commercial (C3)
- Wind Farm (WF)

Other Features


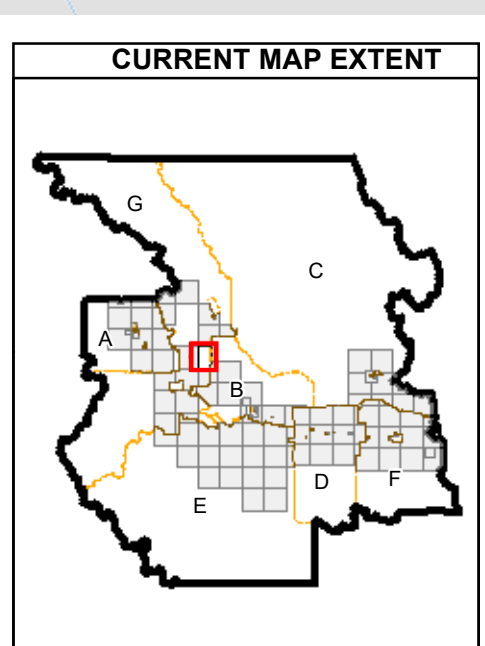
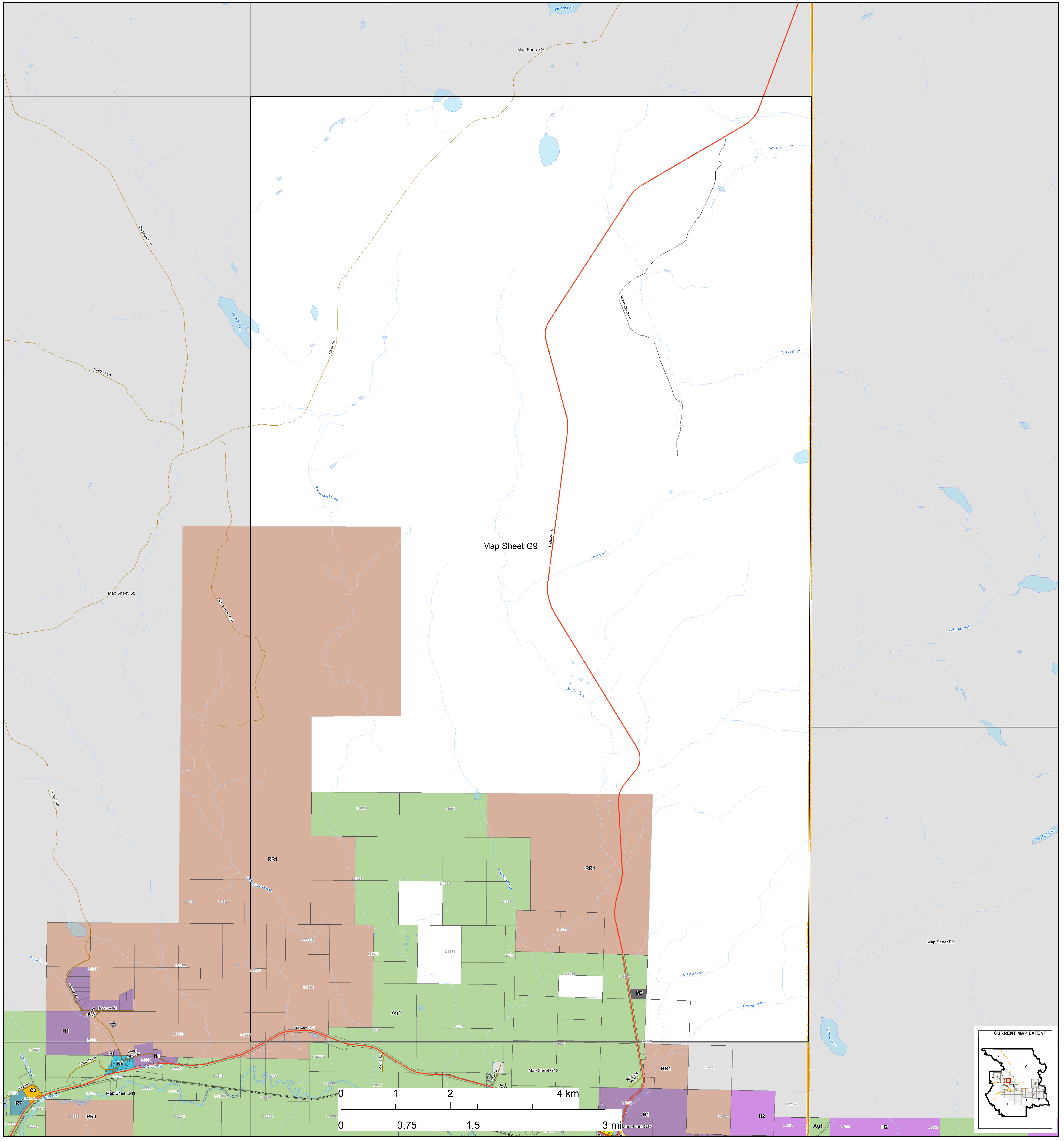
- Municipalities
- Electoral Areas
- Cadastral
- Federal Indian Reserves

Transportation

- Street
- Highway
- Ferry
- FSR
- Secondary Road
- Railways

REVISEMENTS			
REV	DESCRIPTION	DATE	APPROVED

Produced by the Regional District of Bulkley-Nechako



Zoning Bylaw 1800, 2020
Schedule "B"
Zoning Map Series
Electoral Area "G"

Produced by the Regional District of Bulkley-Nechako

Zoning

- | | | |
|--|--|---|
| <ul style="list-style-type: none"> Single Family Residential (R1) Multiple Family Residential (R2) Waterfront Residential I (R3) Waterfront Residential II (R4) Country Residential (R5) Rural Residential (R6) Manufactured Home Park (R7) Hudson Bay Mountain Recreational Residential (R8) Hudson Bay Mountain Single Family Residential (R9) Hudson Bay Mountain Multiple Family Residential (R10) Bare Land Strata Residential (R11) | <ul style="list-style-type: none"> Small Holdings (H1) Small Holdings - Additional Dwelling (H1A) Small Holdings - Industrial Shop (H1B) Large Holdings (H2) Agricultural (Ag1) Rural Resource (RR1) General Commercial (C1) Local Commercial (C1A) Highway Commercial (C2) Highway Commercial - Manufactured Home Dealer (C2A) Tourist Commercial (C3) | <ul style="list-style-type: none"> Strata Resort Commercial (C4) Light Industrial (M1) Light Industrial - Contracting (M1A) Heavy Industrial (M2) Agricultural Industry (M3) Civic/Institutional (P1) Special Civic/Institutional (P1A) Recreation (P2) Special Recreation (P2A) Airport (A1) Wind Farm (WF) |
|--|--|---|


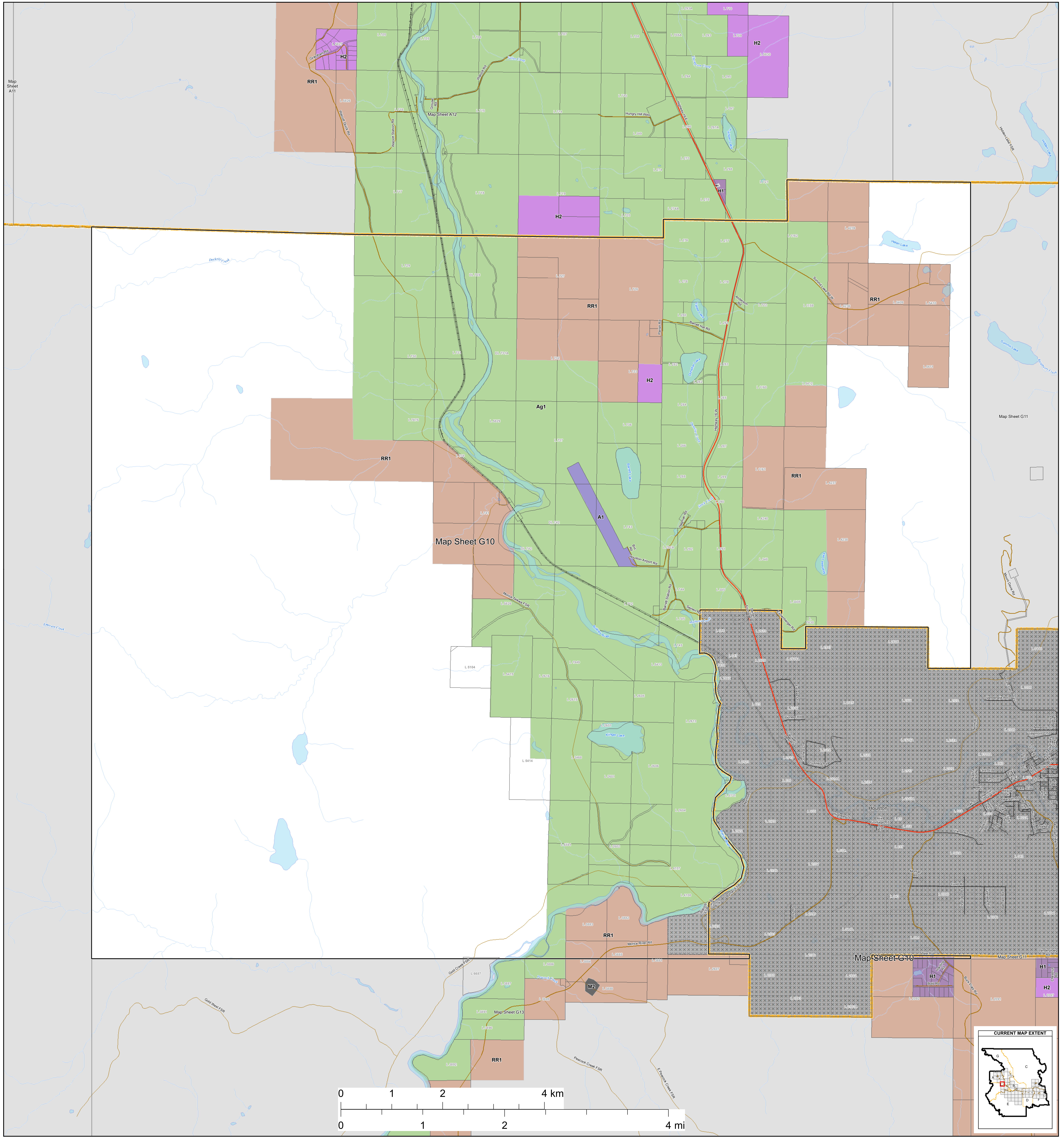
Other Features

- Municipalities
- Electoral Areas
- Cadastral
- Federal Indian Reserves

Transportation

- Street
- Highway
- Ferry
- FSR
- Secondary Road
- Railways

REVISEMENTS			
REV	DESCRIPTION	DATE	APPROVED



Zoning Bylaw 1800, 2020
Schedule "B"
Zoning Map Series
Electoral Area "G"

Zoning

- Single Family Residential (R1)
- Multiple Family Residential (R2)
- Waterfront Residential I (R3)
- Waterfront Residential II (R4)
- Country Residential (R5)
- Rural Residential (R6)
- Manufactured Home Park (R7)
- Hudson Bay Mountain Recreational Residential (R8)
- Hudson Bay Mountain Single Family Residential (R9)
- Hudson Bay Mountain Multiple Family Residential (R10)
- Bare Land Strata Residential (R11)
- Small Holdings (H1)
- Small Holdings - Additional Dwelling (H1A)
- Small Holdings - Industrial Shop (H1B)
- Large Holdings (H2)
- Agricultural (Ag1)
- Rural Resource (RR1)
- General Commercial (C1)
- Local Commercial (C1A)
- Highway Commercial (C2)
- Highway Commercial - Manufactured Home Dealer (C2A)
- Tourist Commercial (C3)
- Strata Resort Commercial (C4)
- Light Industrial (M1)
- Light Industrial - Contracting (M1A)
- Heavy Industrial (M2)
- Agricultural Industry (M3)
- Civic/Institutional (P1)
- Special Civic/Institutional (P1A)
- Recreation (P2)
- Special Recreation (P2A)
- Airport (A1)
- Wind Farm (WF)

Other Features

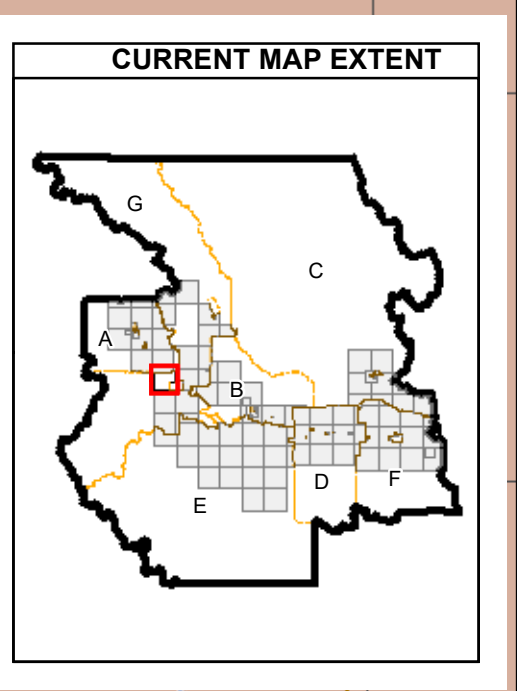
- Municipalities
- Electoral Areas
- Coastline
- Federal Indian Reserves

Transportation


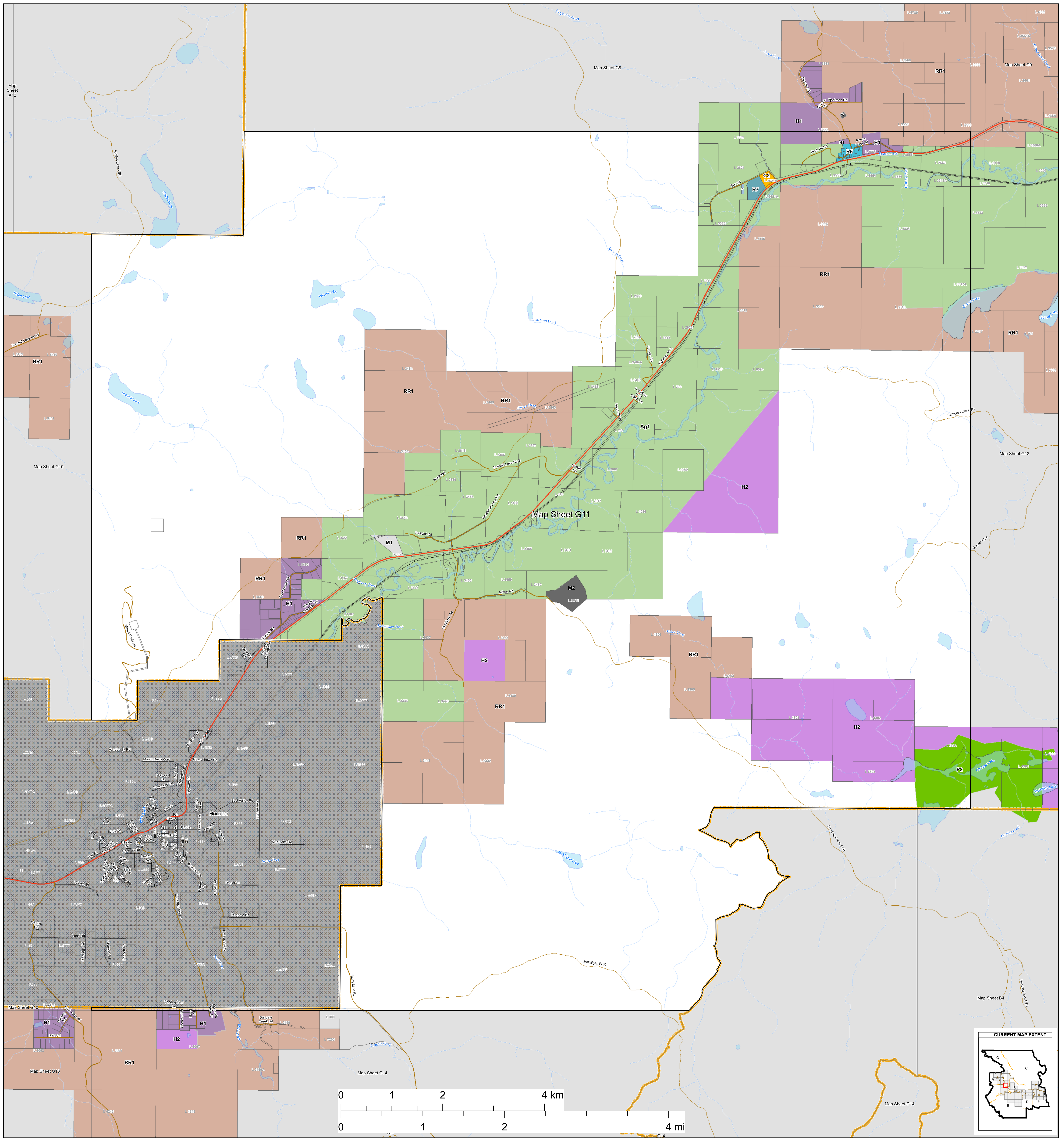
- Street
- Highway
- Ferry
- FSR
- Secondary Road
- Railways

REVIEWS

REV	DESCRIPTION	DATE	APPROVED



Bulkley-Necheako Regional District
 Planning Department
 2020



Zoning Bylaw 1800, 2020

Schedule "B"

Zoning Map Series

Electoral Area "G"

Produced by the Regional District of Bulkley-Nechako

Zoning

- Single Family Residential (R1)
- Multiple Family Residential (R2)
- Waterfront Residential I (R3)
- Waterfront Residential II (R4)
- Country Residential (R5)
- Rural Residential (R6)
- Manufactured Home Park (R7)
- Hudson Bay Mountain Recreational Residential (R8)
- Hudson Bay Mountain Single Family Residential (R9)
- Hudson Bay Mountain Multiple Family Residential (R10)
- Bare Land Strata Residential (R11)

Other Features

- Municipalities
- Electoral Areas
- Cadastral
- Federal Indian Reserves

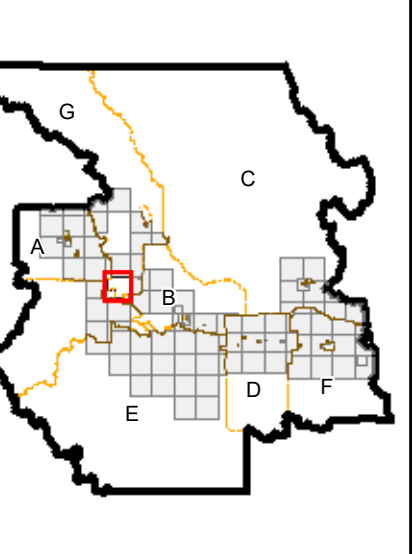
- Small Holdings (H1)
- Small Holdings - Additional Dwelling (H1A)
- Small Holdings - Industrial Shop (H1B)
- Large Holdings (H2)
- Agricultural (Ag1)
- Rural Resource (RR1)
- General Commercial (C1)
- Local Commercial (C1A)
- Highway Commercial (C2)
- Highway Commercial - Manufactured Home Dealer (C2A)
- Tourist Commercial (C3)

Transportation


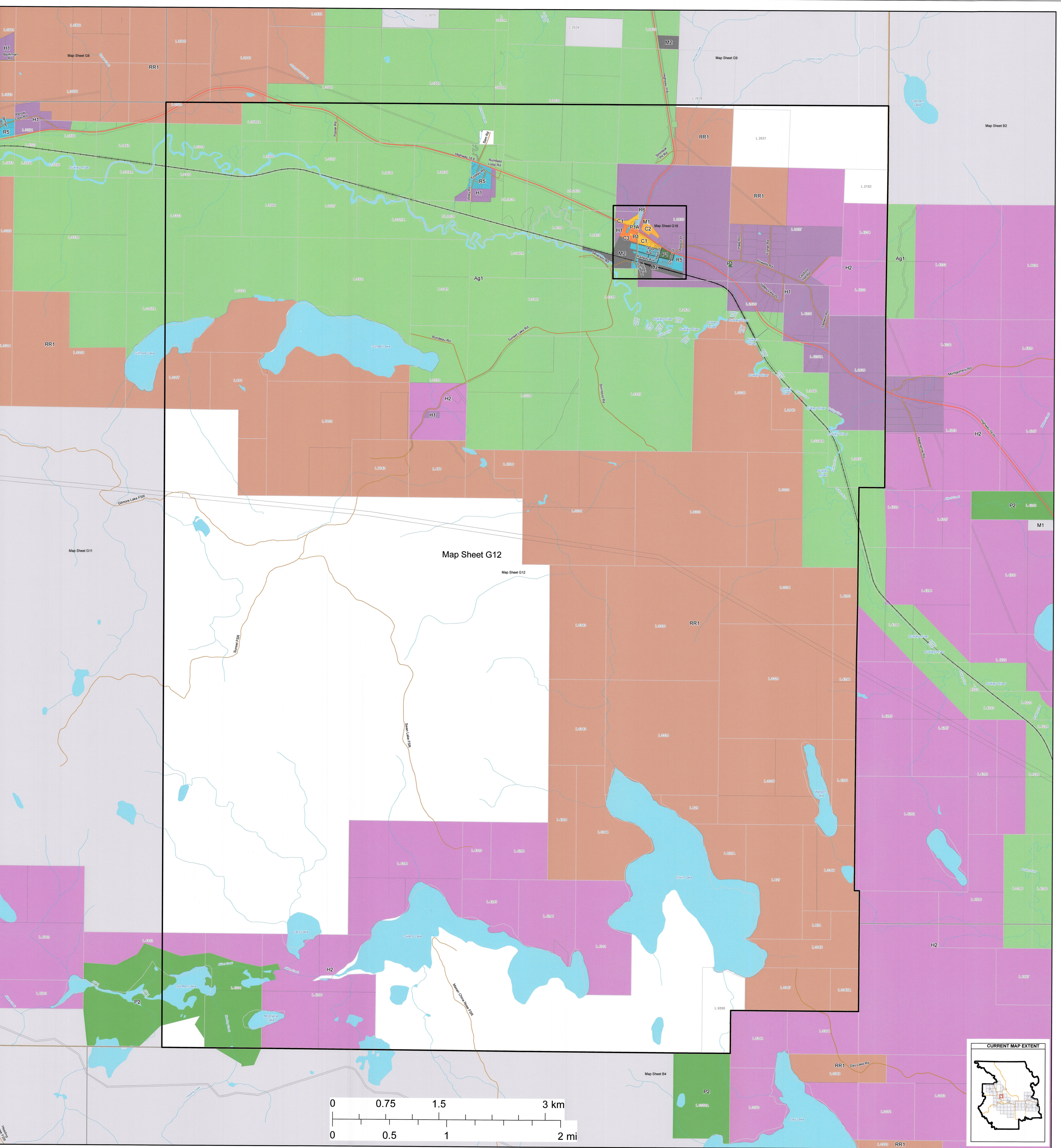
- Street
- Highway
- Ferry
- FSR
- Secondary Road
- Railways

- Strata Resort Commercial (C4)
- Light Industrial (M1)
- Light Industrial - Contracting (M1A)
- Heavy Industrial (M2)
- Agricultural Industry (M3)
- Civic/Institutional (P1)
- Special Civic/Institutional (P1A)
- Recreation (P2)
- Special Recreation (P2A)
- Airport (A1)
- Wind Farm (WF)

CURRENT MAP EXTENT



REVISEMENTS			
REV	DESCRIPTION	DATE	APPROVED



Zoning Bylaw 1800, 2020

Schedule "B" Zoning Map Series Electoral Area "G"

Produced by the Regional District of Bulkley-Nechako

Zoning

- Single Family Residential (R1)
- Multi Family Residential (R2)
- Waterfront Residential I (R3)
- Waterfront Residential II (R4)
- Country Residential (R5)
- Rural Residential (R6)
- Manufactured Home Park (R7)
- Hudson Bay Mountain Recreational Residential (R8)
- Hudson Bay Mountain Single Family Residential (R9)
- Hudson Bay Mountain Multiple Family Residential (R10)
- Bare Land Strata Residential (R11)

Other Features

- Municipalities
- Electoral Areas
- Cadastral
- Federal Indian Reserves


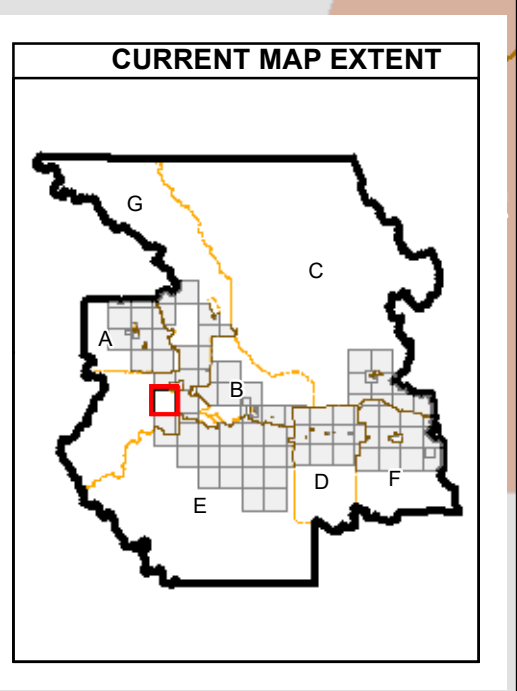
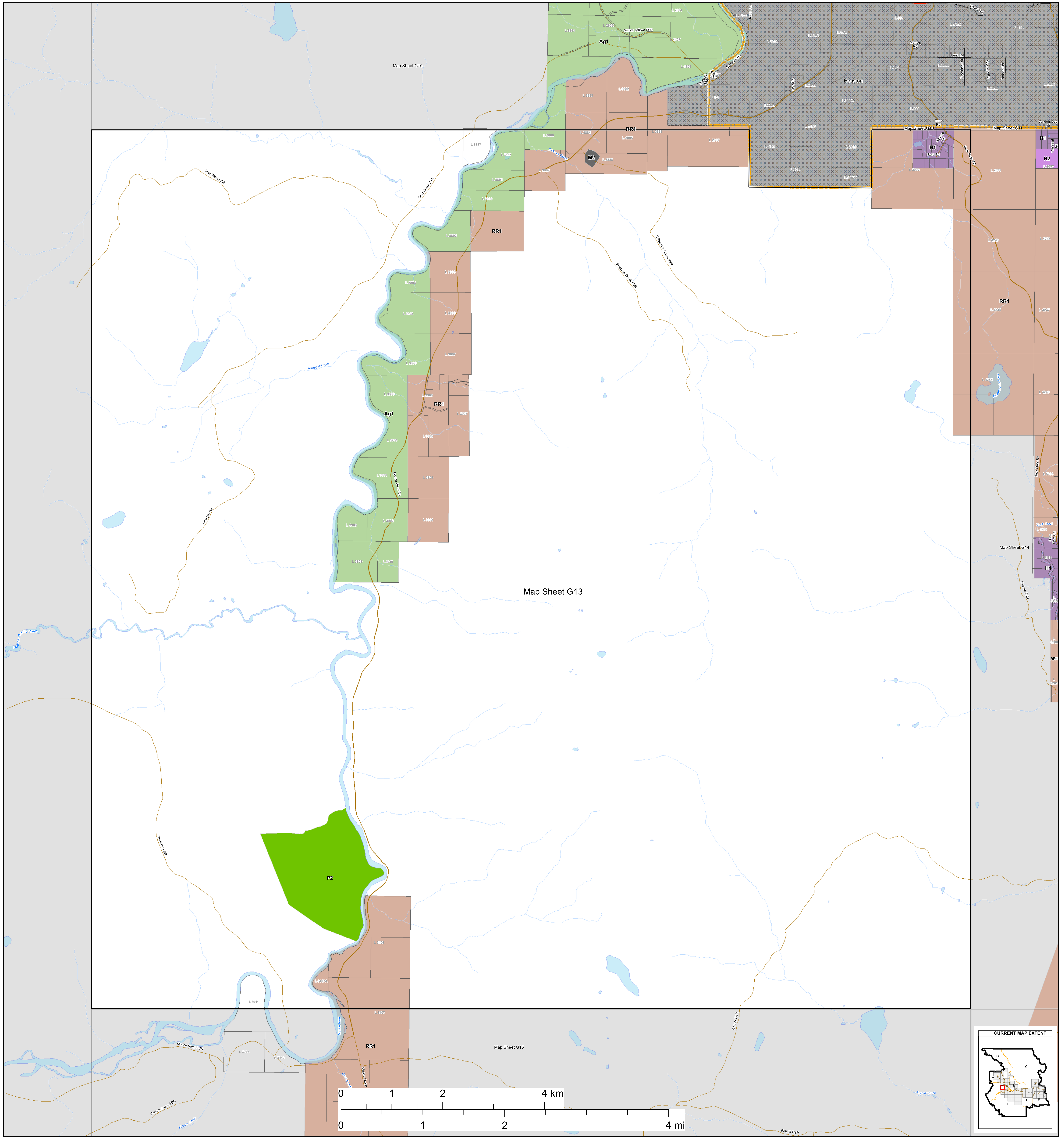
- Small Holdings (H1)
- Small Holdings - Additional Dwelling (H1A)
- Small Holdings - Industrial Shop (H1B)
- Large Holdings (H2)
- Agricultural (Ag1)
- Rural Resource (RR1)
- General Commercial (C1)
- Local Commercial (C1A)
- Highway Commercial (C2)
- Highway Commercial - Manufactured Home Dealer (C2A)
- Tourist Commercial (C3)

Transportation

- Sheet
- Highway
- Ferry
- FSR
- Secondary Road
- Railroad

- Strata Resort Commercial (C4)
- Light Industrial (M1)
- Light Industrial - Contracting (M1A)
- Heavy Industrial (M2)
- Agricultural Industry (M3)
- Civic/Institutional (P1)
- Special Civic/Institutional (P1A)
- Recreation (P2)
- Special Recreation (P2A)
- Airport (A1)
- Wind Farm (WF)

REV	DESCRIPTION	DATE	APPROVED
1	Amended 1973	Apr 28 2022	[Signature]



Zoning Bylaw 1800, 2020

Schedule "B"

Zoning Map Series

Electoral Area "G"

Zoning

- Single Family Residential (R1)
- Multiple Family Residential (R2)
- Waterfront Residential I (R3)
- Waterfront Residential II (R4)
- Country Residential (R5)
- Rural Residential (R6)
- Manufactured Home Park (R7)
- Hudson Bay Mountain Recreational Residential (R8)
- Hudson Bay Mountain Single Family Residential (R9)
- Hudson Bay Mountain Multiple Family Residential (R10)
- Bare Land Strata Residential (R11)
- Small Holdings (H1)
- Small Holdings - Additional Dwelling (H1A)
- Small Holdings - Industrial Shop (H1B)
- Large Holdings (H2)
- Agricultural (Ag1)
- Rural Resource (RR1)
- General Commercial (C1)
- Local Commercial (C1A)
- Highway Commercial (C2)
- Highway Commercial - Manufactured Home Dealer (C2A)
- Tourist Commercial (C3)
- Strata Resort Commercial (C4)
- Light Industrial (M1)
- Light Industrial - Contracting (M1A)
- Heavy Industrial (M2)
- Agricultural Industry (M3)
- Civic/Institutional (P1)
- Special Civic/Institutional (P1A)
- Recreation (P2)
- Special Recreation (P2A)
- Airport (A1)
- Wind Farm (WF)

Other Features


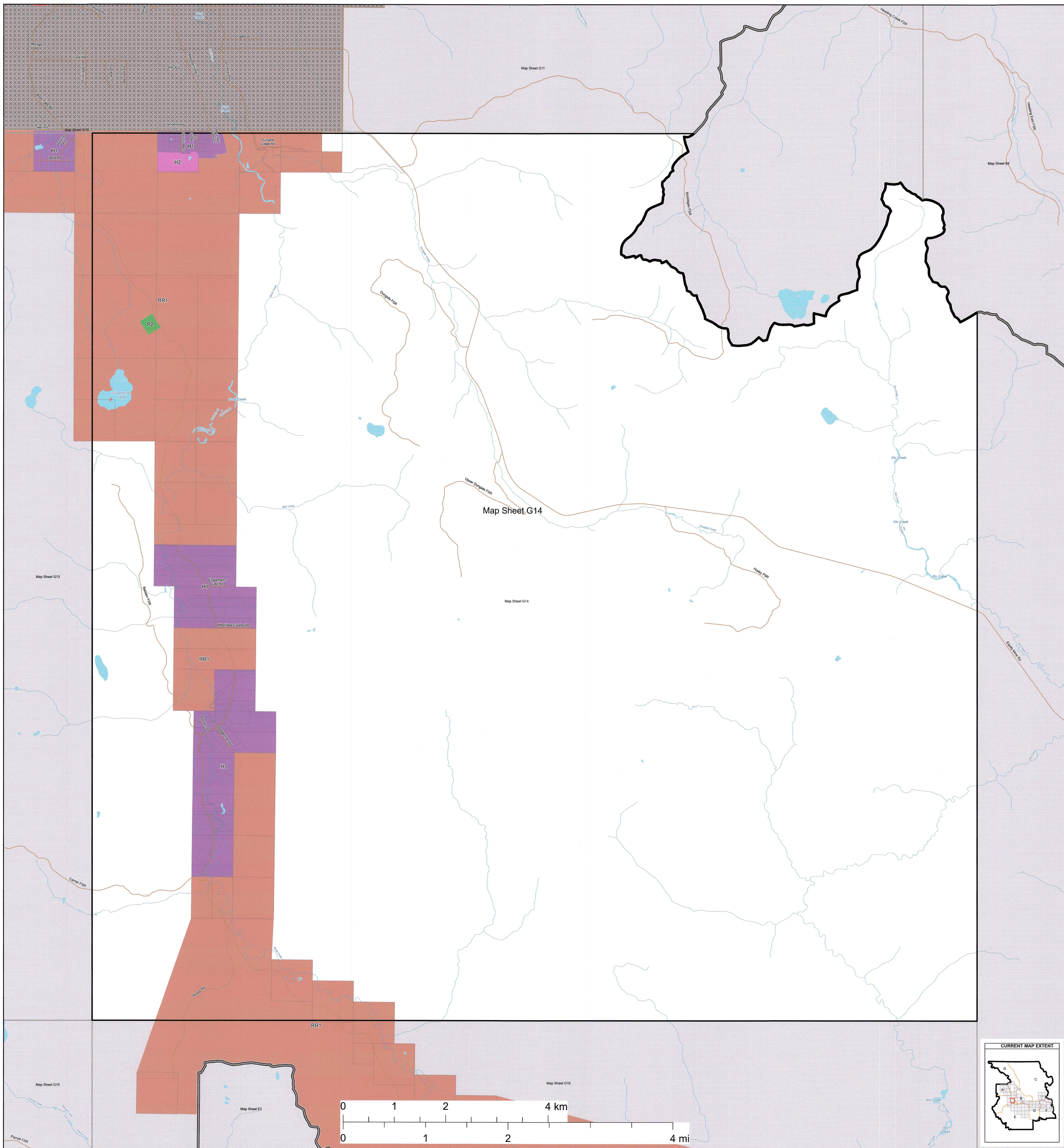
- Municipalities
- Electoral Areas
- Cadastre
- Federal Indian Reserves

Transportation

- Street
- Highway
- Ferry
- FSR
- Secondary Road
- Railways

REVISEMENTS			
REV	DESCRIPTION	DATE	APPROVED

Produced by the Regional District of Bulkley-Nechako



Zoning Bylaw 1800, 2020

Schedule "B" Zoning Map Series Electoral Area "G"

Produced by the Regional District of Bulkley-Nechako

Zoning

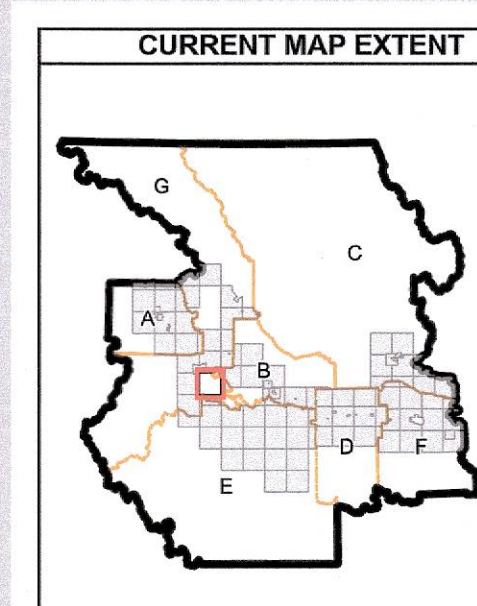
- Single Family Residential (R1)
- Small Holdings (H1)
- Strata Resort Commercial (C4)
- Multi Family Residential (R2)
- Small Holdings - Additional Dwelling (H1A)
- Light Industrial (M1)
- Waterfront Residential I (R3)
- Small Holdings - Industrial Shop (H1B)
- Light Industrial - Contracting (M1A)
- Waterfront Residential II (R4)
- Large Holdings (H2)
- Heavy Industrial (M2)
- Country Residential (R5)
- Agricultural (Ag1)
- Agricultural Industry (M3)
- Rural Residential (R6)
- Rural Resource (RR1)
- Civic/Institutional (P1)
- Manufactured Home Park (R7)
- General Commercial (C1)
- Special Civic/Institutional (P1A)
- Hudson Bay Mountain Recreational Residential (R8)
- Local Commercial (CIA)
- Recreation (P2)
- Hudson Bay Mountain Single Family Residential (R9)
- Highway Commercial (C2)
- Special Recreation (P2A)
- Hudson Bay Mountain Multiple Family Residential (R10)
- Highway Commercial - Manufactured Home Dealer (C2A)
- Airport (A1)
- Bare Land Strata Residential (R11)
- Tourist Commercial (C3)
- Wind Farm (WF)

Other Features


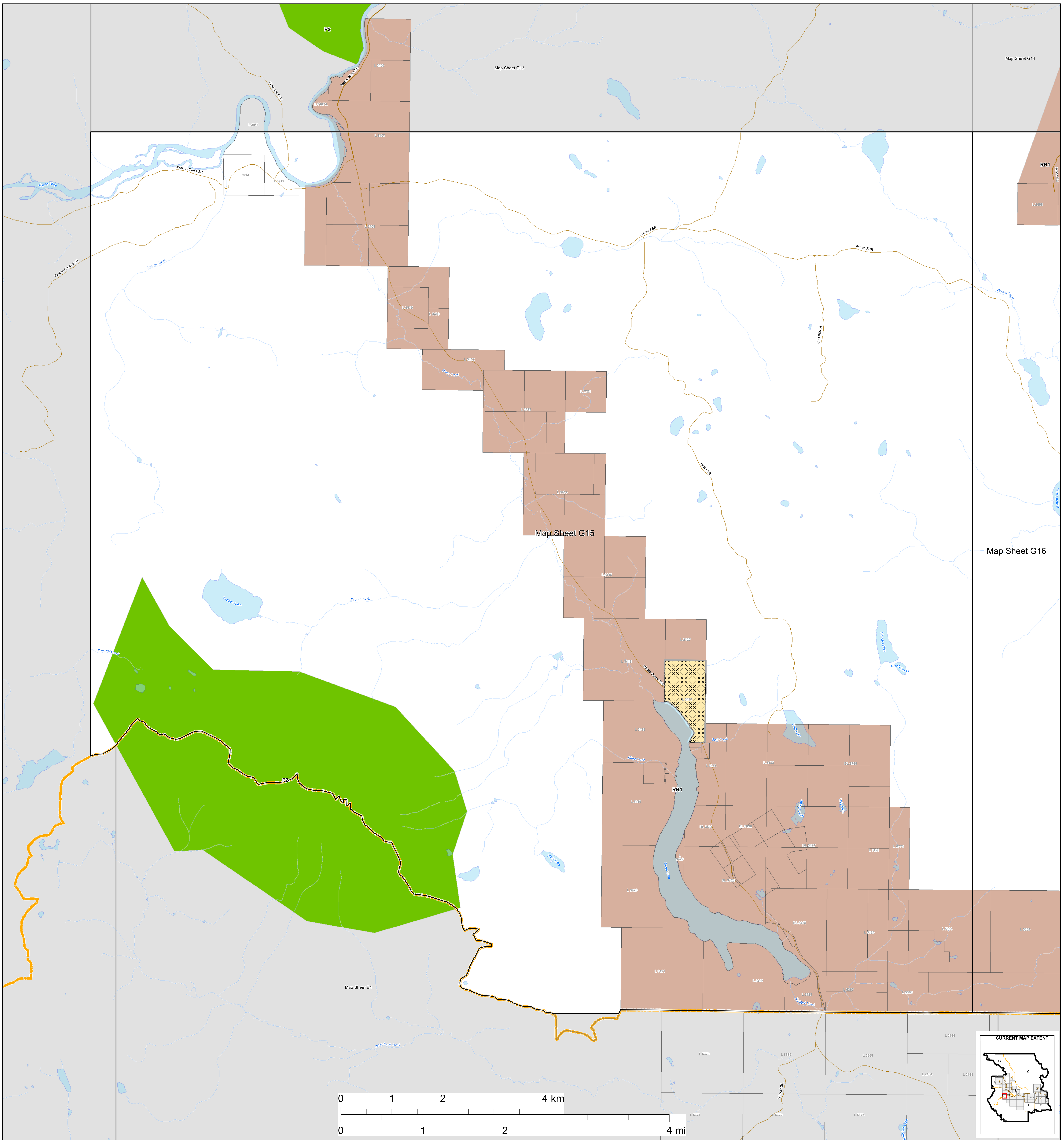
- Municipalities
- Electoral Areas
- Cadastral
- Federal Indian Reserves

Transportation

- Street
- Highway
- Ferry
- FSR
- Secondary Road
- Railroad



REV	DESCRIPTION	DATE	REVISIONS
1	Adopted 1999	13 Jul 2003	



Zoning Bylaw 1800, 2020

Schedule "B"

Zoning Map Series

Electoral Area "G"

Produced by the Regional District of Bulkley-Nechako

Zoning

- Single Family Residential (R1)
- Multiple Family Residential (R2)
- Waterfront Residential I (R3)
- Waterfront Residential II (R4)
- Country Residential (R5)
- Rural Residential (R6)
- Manufactured Home Park (R7)
- Hudson Bay Mountain Recreational Residential (R8)
- Hudson Bay Mountain Single Family Residential (R9)
- Hudson Bay Mountain Multiple Family Residential (R10)
- Bare Land Strata Residential (R11)
- Small Holdings (H1)
- Small Holdings - Additional Dwelling (H1A)
- Small Holdings - Industrial Shop (H1B)
- Large Holdings (H2)
- Agricultural (Ag1)
- Rural Resource (RR1)
- General Commercial (C1)
- Local Commercial (C1A)
- Highway Commercial (C2)
- Highway Commercial - Manufactured Home Dealer (C2A)
- Tourist Commercial (C3)
- Strata Resort Commercial (C4)
- Light Industrial (M1)
- Light Industrial - Contracting (M1A)
- Heavy Industrial (M2)
- Agricultural Industry (M3)
- Civic/Institutional (P1)
- Special Civic/Institutional (P1A)
- Recreation (P2)
- Special Recreation (P2A)
- Airport (A1)
- Wind Farm (WF)


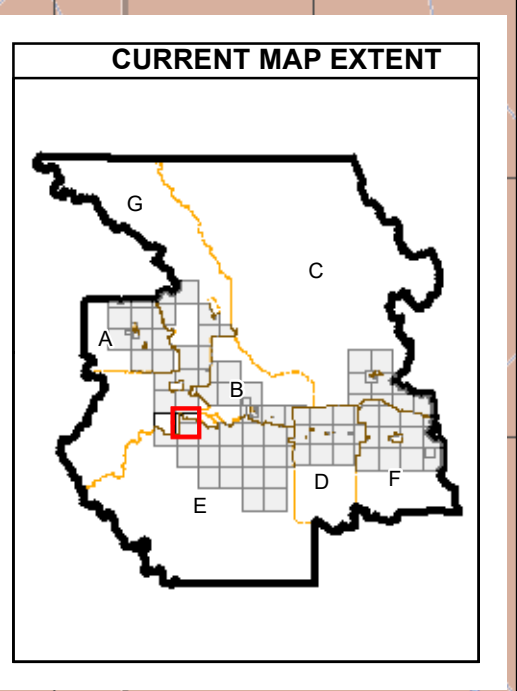
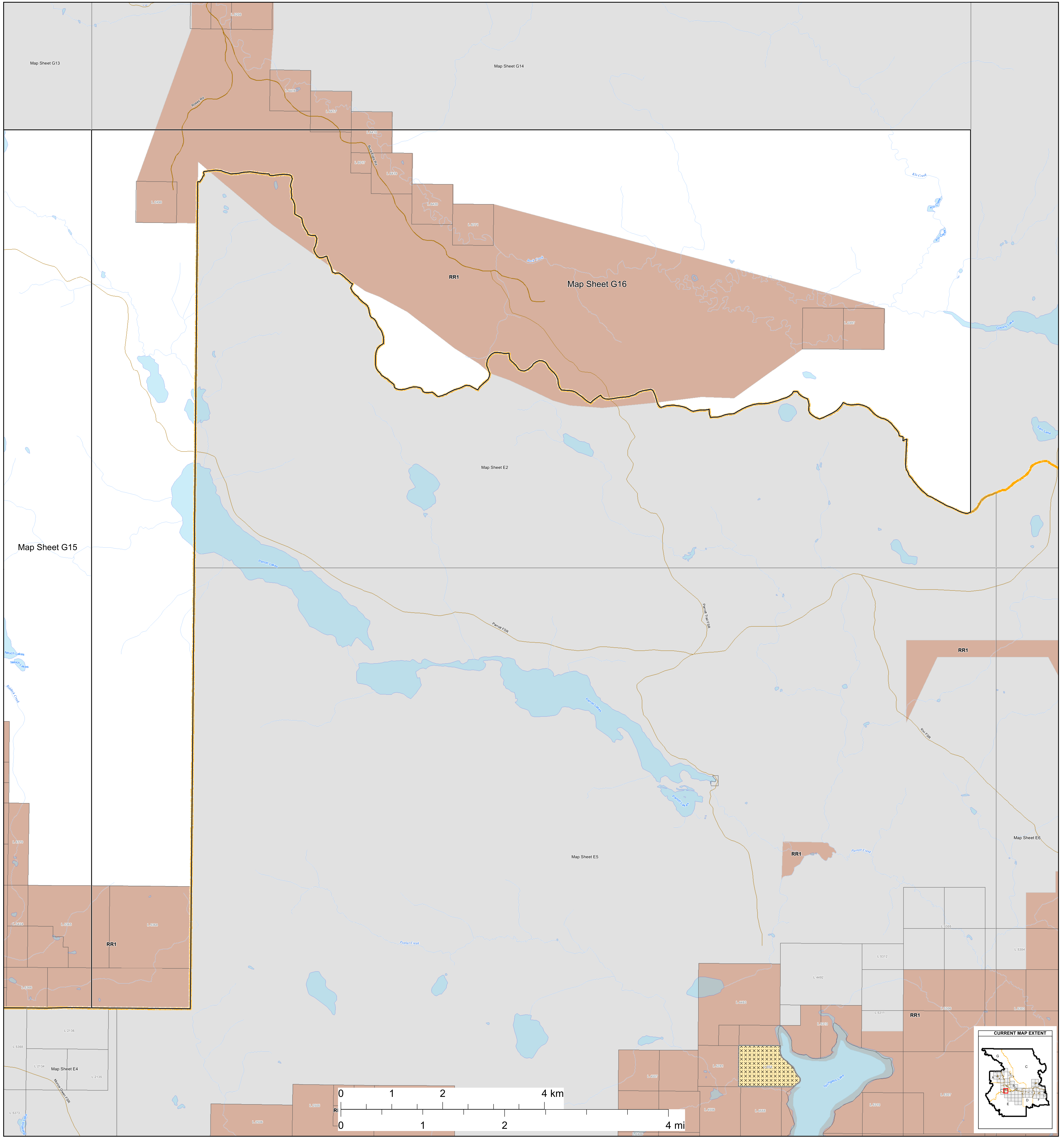
Other Features

- Municipalities
- Electoral Areas
- Cadastral
- Federal Indian Reserves

Transportation

- Street
- Highway
- Ferry
- FSR
- Secondary Road
- Railways

REVISIONS			
REV	DESCRIPTION	DATE	APPROVED



Zoning Bylaw 1800, 2020
Schedule "B"
Zoning Map Series
Electoral Area "G"

Zoning

- Single Family Residential (R1)
- Small Holdings (H1)
- Strata Resort Commercial (C4)
- Multiple Family Residential (R2)
- Small Holdings - Additional Dwelling (H1A)
- Light Industrial (M1)
- Waterfront Residential I (R3)
- Small Holdings - Industrial Shop (H1B)
- Light Industrial - Contracting (M1A)
- Waterfront Residential II (R4)
- Large Holdings (H2)
- Heavy Industrial (M2)
- Country Residential (R5)
- Agricultural (Ag1)
- Agricultural Industry (M3)
- Rural Residential (R6)
- Rural Resource (RR1)
- Civic/Institutional (P1)
- Manufactured Home Park (R7)
- General Commercial (C1)
- Special Civic/Institutional (P1A)
- Hudson Bay Mountain Recreational Residential (R8)
- Local Commercial (C1A)
- Recreation (P2)
- Hudson Bay Mountain Single Family Residential (R9)
- Highway Commercial (C2)
- Special Recreation (P2A)
- Hudson Bay Mountain Multiple Family Residential (R10)
- Highway Commercial - Manufactured Home Dealer (C2A)
- Airport (A1)
- Bare Land Strata Residential (R11)
- Tourist Commercial (C3)
- Wind Farm (WF)

Other Features

- Municipalities
- Electoral Areas
- Cadastral
- Federal Indian Reserves


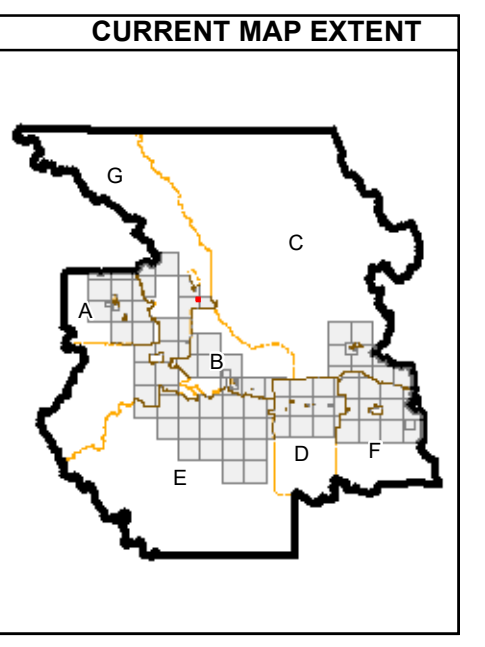
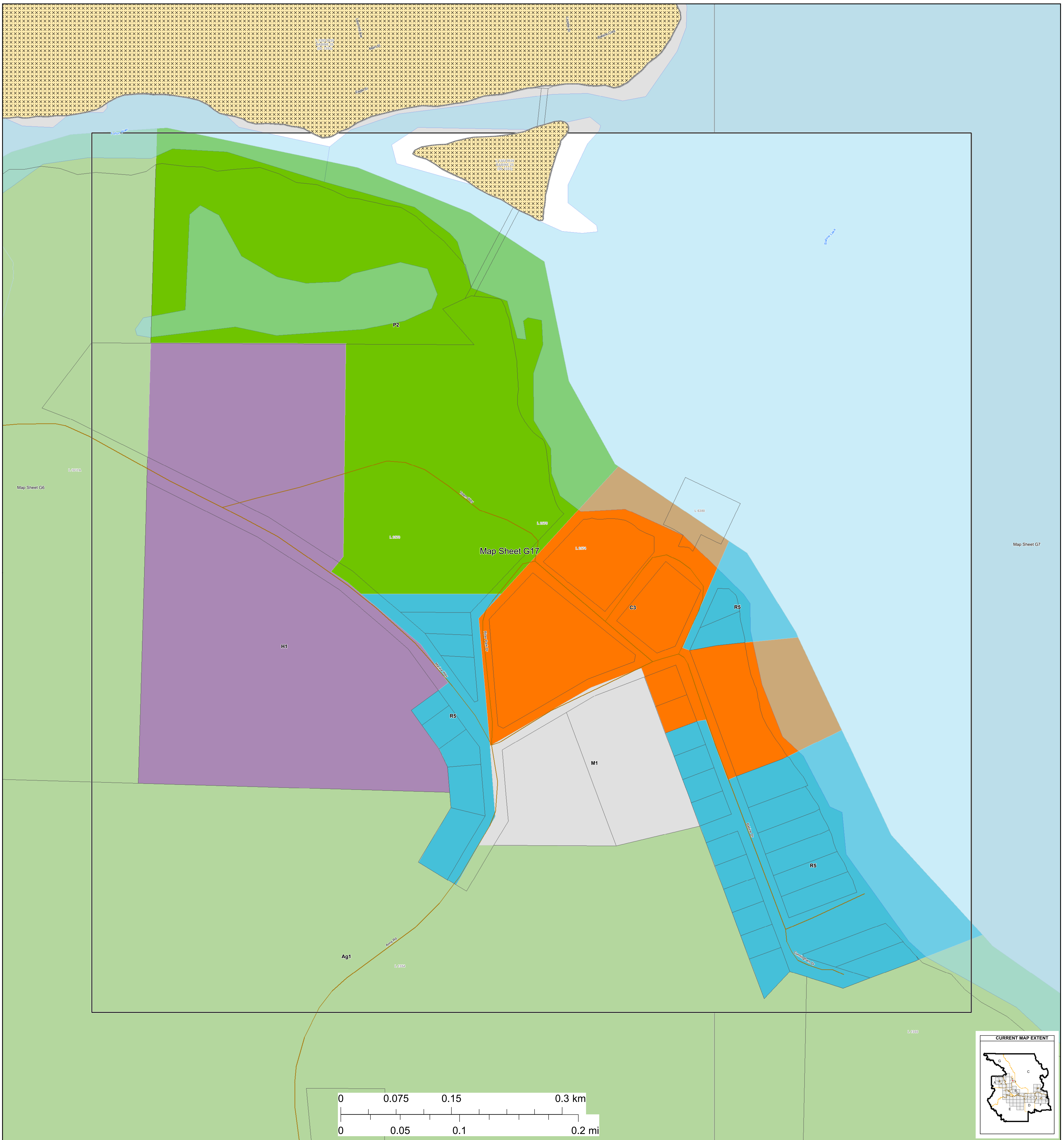
Transportation

- Street
- Highway
- Ferry
- FSR
- Secondary Road
- Railways

REVISEMENTS			
REV	DESCRIPTION	DATE	APPROVED

Bulkley-Nechako Regional District
 Planning Department
 2020-09-01
 Version 1.0

Produced by the Regional District of Bulkley-Nechako



Zoning Bylaw 1800, 2020
Schedule "B"
Zoning Map Series
Electoral Area "G"

Produced by the Regional District of Bulkley-Nechako

Zoning

- Single Family Residential (R1)
 - Multiple Family Residential (R2)
 - Waterfront Residential I (R3)
 - Waterfront Residential II (R4)
 - Country Residential (R5)
 - Rural Residential (R6)
 - Manufactured Home Park (R7)
 - Hudson Bay Mountain Recreational Residential (R8)
 - Hudson Bay Mountain Single Family Residential (R9)
 - Hudson Bay Mountain Multiple Family Residential (R10)
 - Bare Land Strata Residential (R11)
- Small Holdings (H1)
 - Small Holdings - Additional Dwelling (H1A)
 - Small Holdings - Industrial Shop (H1B)
 - Large Holdings (H2)
 - Agricultural (Ag1)
 - Rural Resource (RR1)
 - General Commercial (C1)
 - Local Commercial (C1A)
 - Highway Commercial (C2)
 - Highway Commercial - Manufactured Home Dealer (C2A)
 - Tourist Commercial (C3)
 - Strata Resort Commercial (C4)
- Light Industrial (M1)
 - Light Industrial - Contracting (M1A)
 - Heavy Industrial (M2)
 - Agricultural Industry (M3)
 - Civic/Institutional (P1)
 - Special Civic/Institutional (P1A)
 - Recreation (P2)
 - Special Recreation (P2A)
 - Airport (A1)
 - Wind Farm (WF)


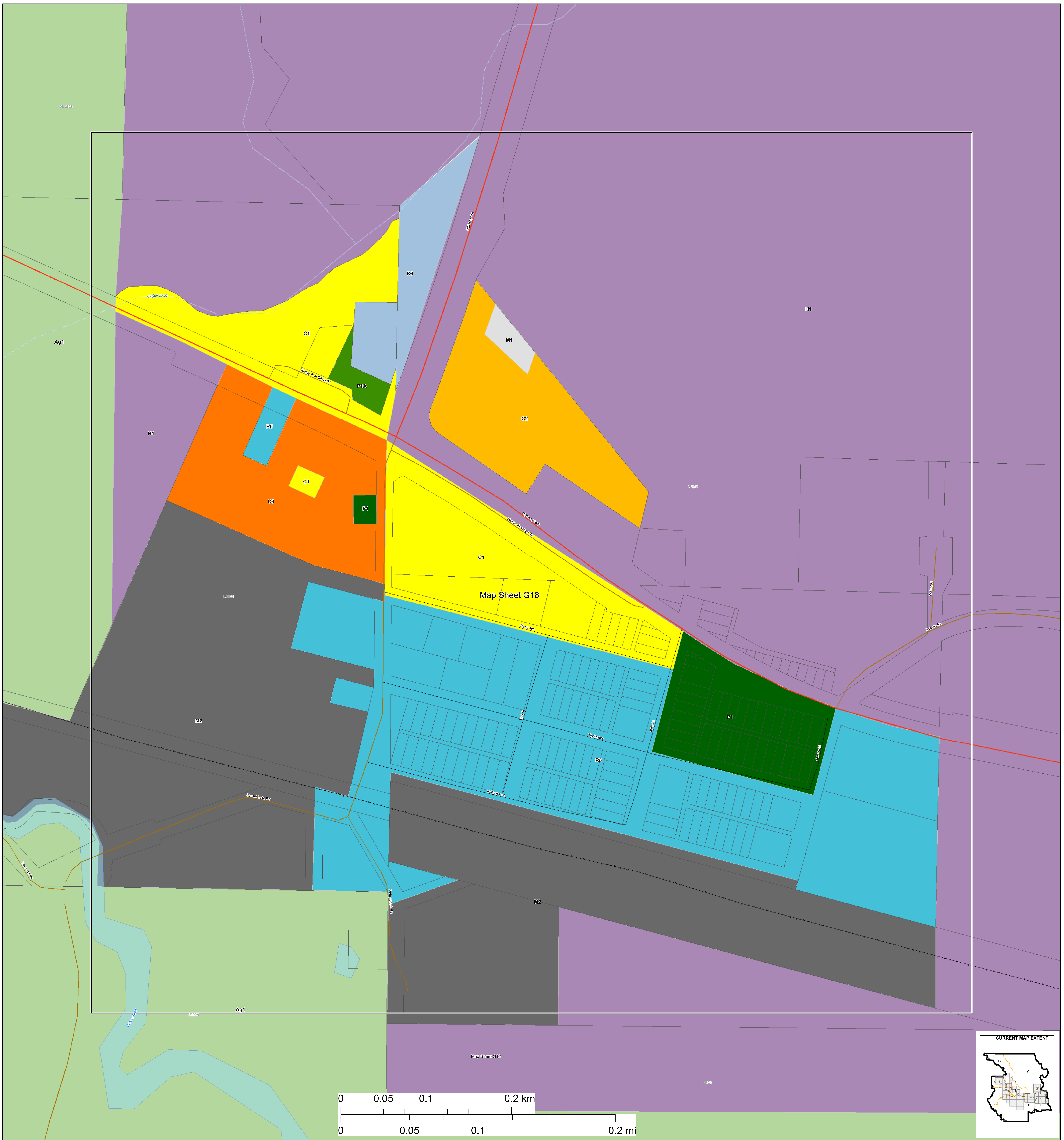
Other Features

- Municipalities
- Electoral Areas
- Cadastral
- Federal Indian Reserves

Transportation

- Street
- Highway
- Ferry
- FSR
- Secondary Road
- Railways

REVISEMENTS			
REV	DESCRIPTION	DATE	APPROVED



Zoning Bylaw 1800, 2020
Schedule "B"
Zoning Map Series
Electoral Area "G"

Produced by the Regional District of Bulkley-Nechako

Zoning

- | | |
|--|---|
| <ul style="list-style-type: none"> Single Family Residential (R1) Multiple Family Residential (R2) Waterfront Residential I (R3) Waterfront Residential II (R4) Country Residential (R5) Rural Residential (R6) Manufactured Home Park (R7) Hudson Bay Mountain Recreational Residential (R8) Hudson Bay Mountain Single Family Residential (R9) Hudson Bay Mountain Multiple Family Residential (R10) Bare Land Strata Residential (R11) | <ul style="list-style-type: none"> Small Holdings (H1) Small Holdings - Additional Dwelling (H1A) Small Holdings - Industrial Shop (H1B) Large Holdings (H2) Agricultural (Ag1) Rural Resource (RR1) General Commercial (C1) Local Commercial (C1A) Highway Commercial (C2) Highway Commercial - Manufactured Home Dealer (C2A) Tourist Commercial (C3) Strata Resort Commercial (C4) Light Industrial (M1) Light Industrial - Contracting (M1A) Heavy Industrial (M2) Agricultural Industry (M3) Civic/Institutional (P1) Special Civic/Institutional (P1A) Recreation (P2) Special Recreation (P2A) Airport (A1) Wind Farm (WF) |
|--|---|

Other Features

- Municipalities
- Electoral Areas
- Cadastral
- Federal Indian Reserves

Transportation

- Street
- Highway
- Ferry
- FSR
- Secondary Road
- Railways

REVISEMENTS			
REV	DESCRIPTION	DATE	APPROVED