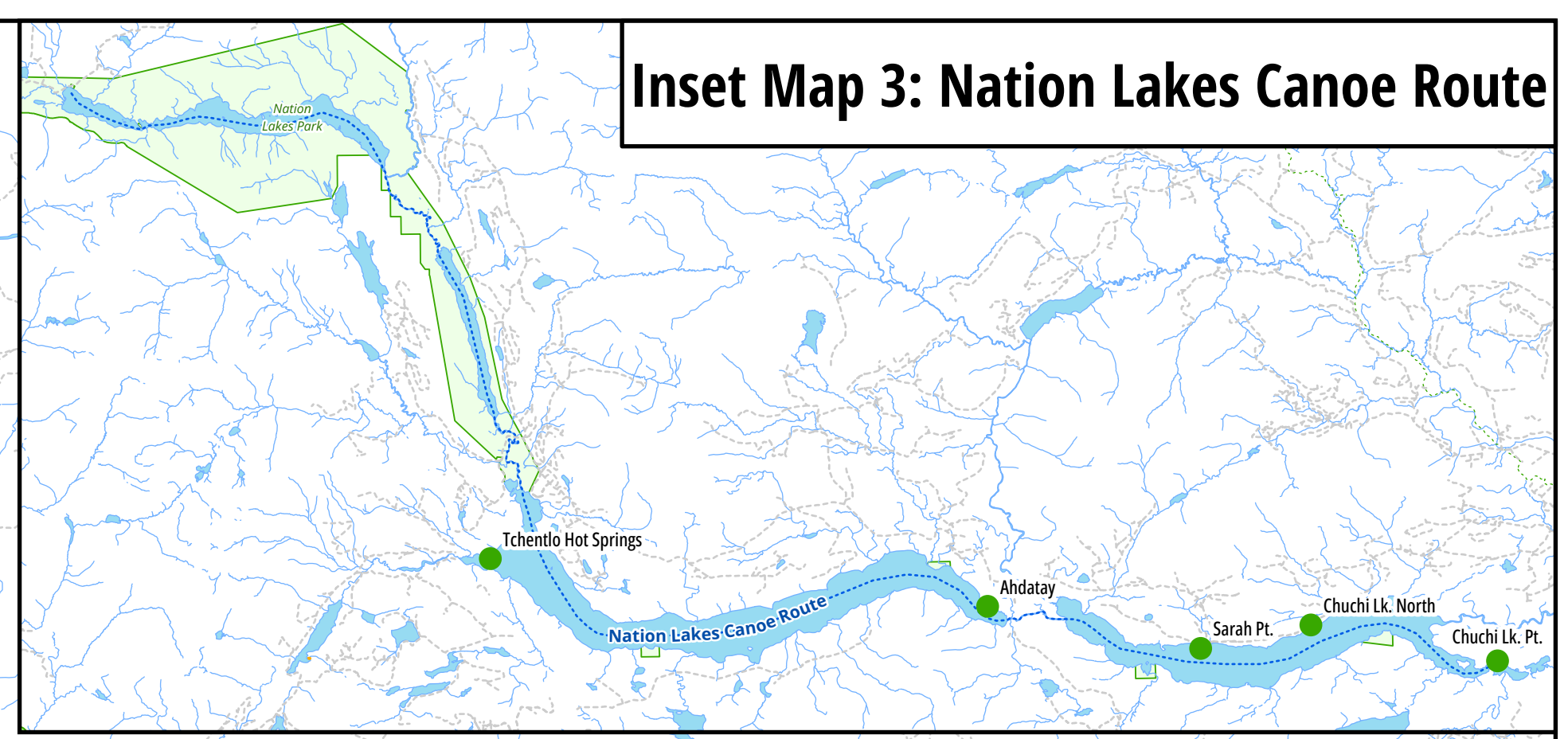
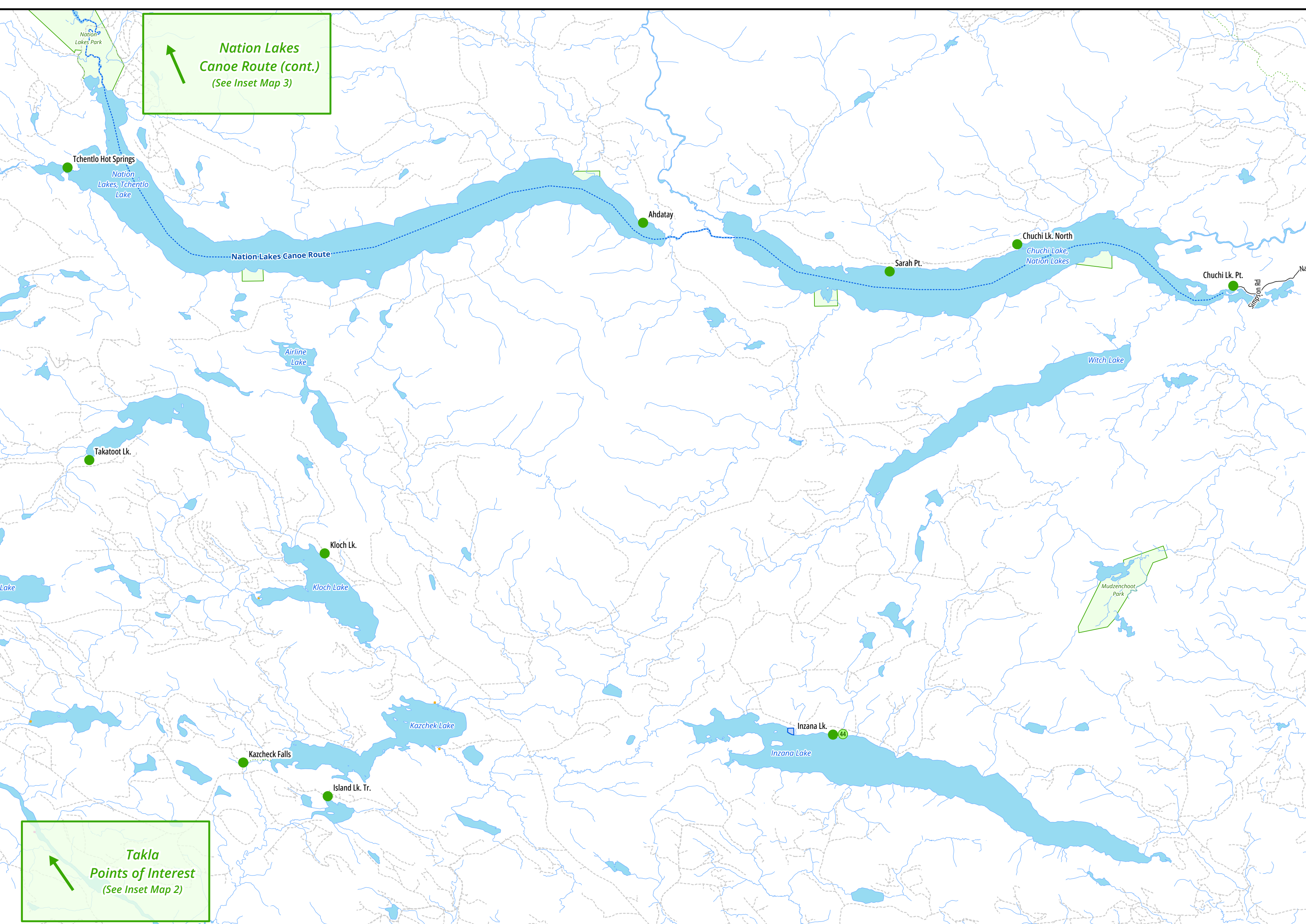


Inset Map 3: Nation Lakes Canoe Route



**Skunk Lake
Manson Lake
Wolverine Lake
Provincial Rec Sites**

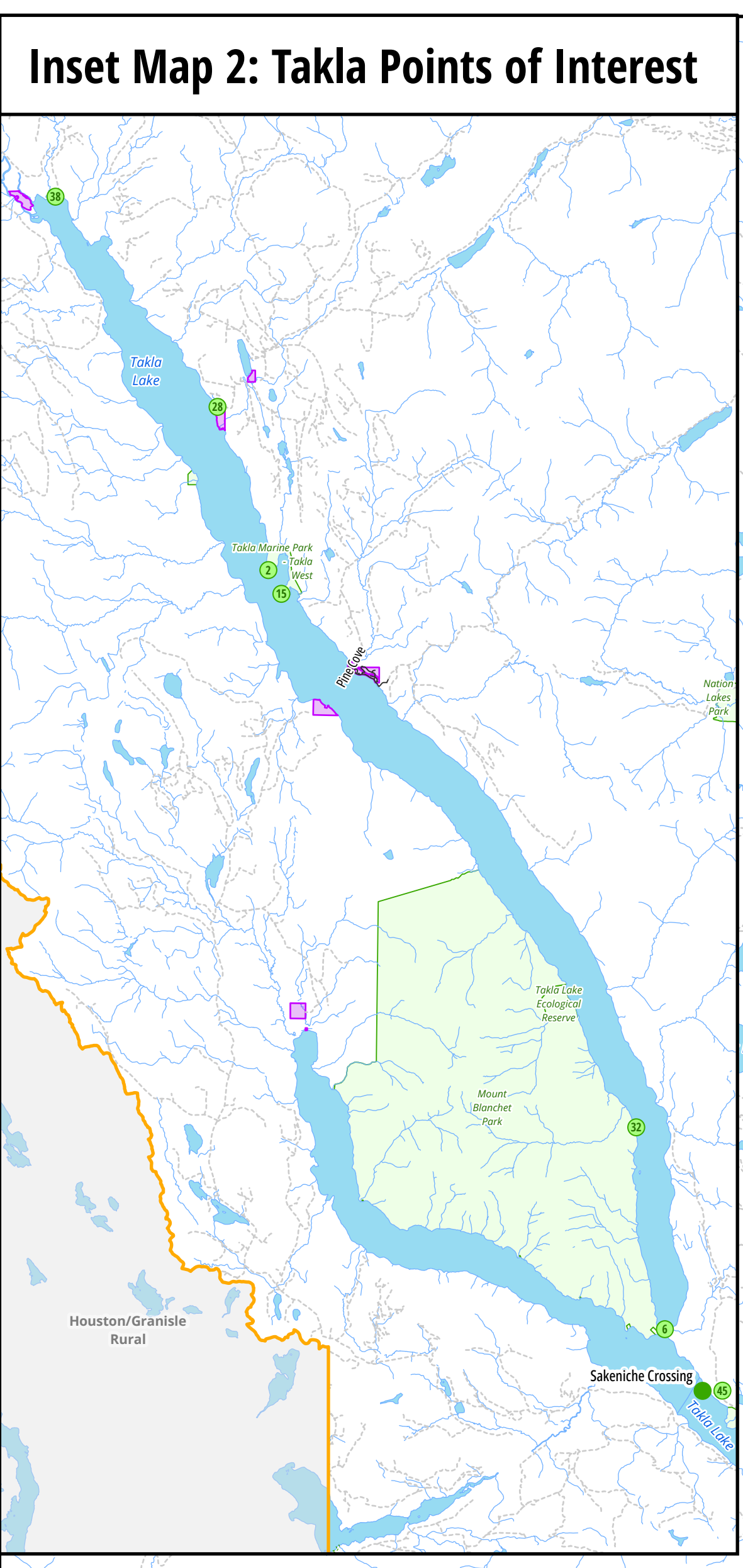


**Nation Lakes
Canoe Route (cont.)
(See Inset Map 3)**



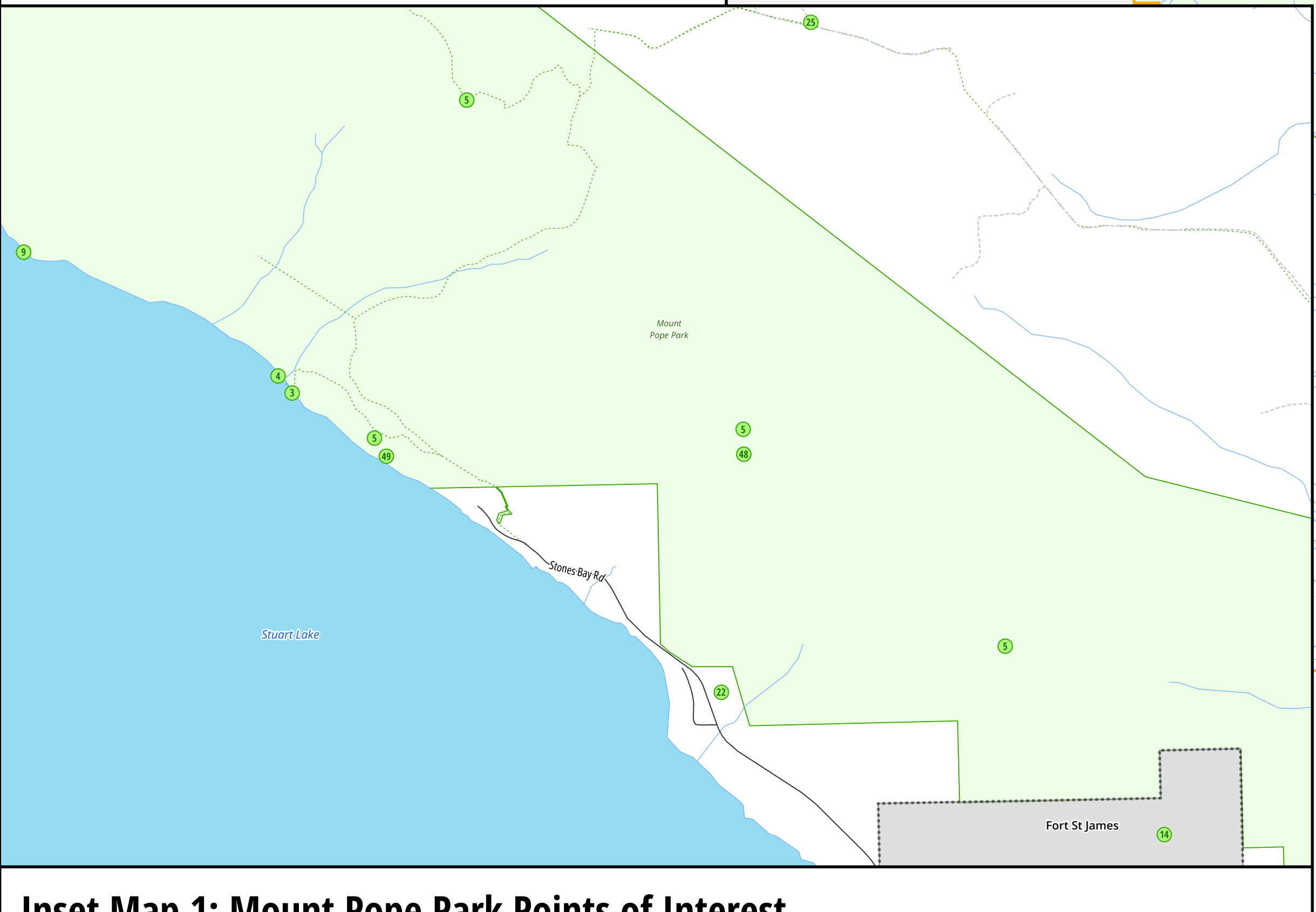
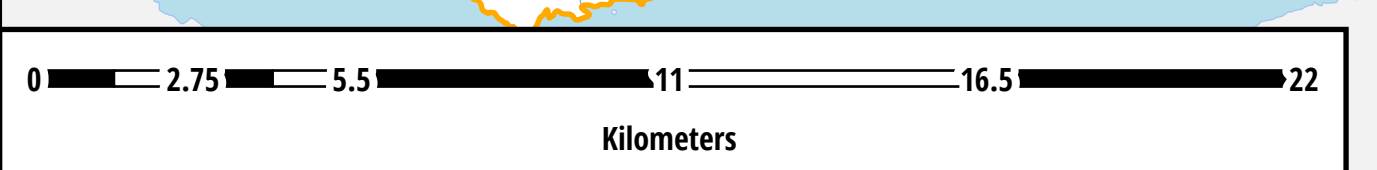
**Takla
Points of Interest
(See Inset Map 2)**

Inset Map 2: Takla Points of Interest



Name	matcher
Whitefish Bay	1
White Bluff	2
Waterfall Trailhead	3
Waterfall	4
Viewpoint	5
Viewpoint	5
Viewpoint	5
Takla Narrows	6
Tache Boat Launch	7
Sturgeon Point	8
Spring	9
Snowmobile Club	10
Shass Trailhead	12
Shass Peak	13
Seismic Foundation	14
Red Bluff	15
Pinchi Falls Trailhead	16
Niels Trailhead	18
Niels Peak	19
Natural Arch	20
Murray Ridge	21
Mt. Pope Parking	22
Mt. Pope Gazebo	23
Mt. Pope Back Parking	25
Mt. Dickenson Trailhead	26
Mt. Dickenson Peak	27
Lovell Cove	28
Hibiscus Launch	30
Gun Range	31
Dominion Point	32
Caves	34
Cave	34
Cave	34
Castle Rock	35
Canyon	36
Bulkley House	38
Inzana Boat Launch	44
Sakeniche Boat Launch	45
Simon Fraser Signature	47
Rock Climbing Area	48
T-Caves	49

**Mount Pope Park
Points of Interest
(See Inset Map 1)**




Inset Map 1: Mount Pope Park Points of Interest

**Fort St James Rural Official Community Plan (Bylaw No. 2054, 2024)
SCHEDULE "D" - RECREATION VALUES**

- Recreation Features**
 - Water Trails
 - Provincial Trails
 - Provincial Parks
 - Provincial Recreation Site
 - RDBN Point of Interest
- Other Features**
 - Binche Whut'en Reserve
 - Nak'azdli Whut'en Reserve
 - Tl'azt'en Nation Reserve
 - Yekooche First Nation Reserve
 - Watercourses
 - Waterbodies
- Transportation**
 - Highway
 - Road
 - Active Railways

I hereby certify that this is Schedule "D" of Bylaw No. 2054, 2024

Corporate Officer _____ Date _____



Produced by the Regional District of Bulkley-Nechako
Created: 2010-04-07
Updated: 2024-09-24
Filename: AreaC-CP-2022-REVISION